https://doi.org/10.5194/cp-2023-63
Preprint. Discussion started: 24 August 2023
© Author(s) 2023. CC BY 4.0 License.

Climate of the Past
Discussions

A Comparison of South Pacific Antarctic Sea Ice and Atmospheric Circulation Reconstructions Since 1900

Ryan L. Fogt[1], Quentin Dalaiden[2], and Gemma K. O'Connor[3]

[1]Department of Geography and Scalia Laboratory for Atmospheric Analysis, Ohio University, Athens, OH, USA
[2]Université catholique de Louvain (UCLouvain), Earth and Life Institute (ELI), Louvain-la-Neuve, Belgium
[3]Department of Earth and Space Sciences, University of Washington, Seattle, WA, USA

Corresponding Author Address: Dr. Ryan L. Fogt, Ohio University, 122 Clippinger Laboratories, Athens OH 45701 USA email:fogtr@ohio.edu

https://doi.org/10.5194/cp-2023-63
Preprint. Discussion started: 24 August 2023
© Author(s) 2023. CC BY 4.0 License.

Abstract

The recent changes and record minima in Antarctic sea ice extent implore the need for longer estimates beyond the short satellite observation period commencing near 1979. However, Antarctic sea ice extent reconstructions based on paleo records and those generated based on instrumental observations from the Southern Hemisphere midlatitudes are markedly different, especially prior to 1979. Here, these reconstructions are examined with the goal of understanding the relative strengths and limitations of each reconstruction better so that researchers using the various datasets can interpret them appropriately.

Overall, it is found that the different spatial and temporal resolutions of each dataset play a secondary role to the inherent connections each reconstruction has with its underlying atmospheric circulation. Several Southern Hemisphere pressure reconstructions spanning the 20th century are thus examined further. There are different variability and trends poleward of 60°S between paleo-based and station-based 20th century pressure reconstructions which are connected to the disagreement between the Antarctic sea ice extent reconstructions examined here. Importantly, sensitivity experiments based on only coral paleoclimatological records provide the best agreement between the early pressure reconstructions, suggesting a contributing role of tropical variability is present in the station-based pressure (and therefore sea ice) reconstructions, while high latitude ice core information strongly constrains paleo-based reconstructions (of both pressure and sea ice) near the Antarctic continent. Our results reveal the greatest consistencies and inconsistencies in available datasets and highlight the need to better understand the relative roles of the tropics versus high latitudes in historical sea ice variability around Antarctica.

https://doi.org/10.5194/cp-2023-63
Preprint. Discussion started: 24 August 2023
© Author(s) 2023. CC BY 4.0 License.

1. Introduction

The climate of Antarctica is very complex and highly variable in space and time, influenced by unique processes over the Southern Ocean, the surrounding sea ice, and the continent itself (Jones et al., 2016; Goyal et al., 2021; Raphael et al., 2016; Holland et al., 2022; Blanchard-Wrigglesworth et al., 2021). Although geographically remote from other continents in the Southern Hemisphere, it is also strongly modulated by large-scale patterns of climate variability, including teleconnections from the tropical oceans, in particular in West Antarctica (Li et al., 2021; Lachlan-Cope and Connolley, 2006; Ding et al., 2011). Some of the more pronounced and unique changes in Antarctic climate include a rapid acceleration and thinning of outlet glaciers in the Amundsen Sea embayment (near West Antarctica) (Rignot et al., 2019, 2013; Bamber et al., 2009; Smith et al., 2020), a strengthening of the atmospheric circulation (in particular in austral summer) since 1980 linked to stratospheric ozone depletion (Polvani et al., 2011; Banerjee et al., 2020), and record low total Antarctic sea ice extent set in 2017 (Turner et al., 2017), 2022 (Turner et al., 2022; Wang et al., 2022), and 2023, following multiple decades of a slow equatorward growth in the sea ice edge from 1979-2016 (Parkinson, 2019; Hobbs et al., 2016).

While the high degree of interannual variability makes it challenging to fully understand these processes and changes, knowledge of them is also compromised by the comparatively temporally short length of instrumental observations (Jones et al., 2016). The majority of Antarctic meteorological measurements of temperature, pressure, and wind extend back until the International Geophysical Year (1957-1958), giving roughly only 60 years of continuous measurements for much of the continent (although most are not located in the interior of the ice sheet) (Turner et al., 2004, 2020). The observational record for Antarctic sea ice is even shorter

https://doi.org/10.5194/cp-2023-63
Preprint. Discussion started: 24 August 2023
© Author(s) 2023. CC BY 4.0 License.

– beginning near 1978-1979 when modern satellites provided continuous measurements of the sea ice concentration surrounding the continent (Meier et al., 2021; Parkinson, 2019).

Given the large year-to-year variability and the short observational records, other approaches must be employed in order to place the shorter records into a longer term context – a necessary step to better understand the potential uniqueness of ongoing changes across the continent and to provide more aid in deciphering possible mechanisms for these changes. One common approach is to produce reconstructions of past climate prior to direct observational measurements. For Antarctica, these reconstructions generally come in two main approaches. The first approach relies on paleoclimate records such as proxies from ice cores (typically the water isotopic content or snow accumulation) or ocean sediments to provide estimates of climate back centuries to millennia (Thomas et al., 2019; Steig et al., 2013; Thomas et al., 2017; Stenni et al., 2017). These paleoclimate data can be used directly to provide reconstructions of past climate if there is a strong physical relationship between the paleoclimate data and some aspect of observed climate; they can also be assimilated with climate model simulations to provide a more spatially complete reconstruction of climate across Antarctica (Dalaiden et al., 2021a; O'Connor et al., 2021, 2023). The second approach is based on instrumental observations in regions away from Antarctica through statistical models connecting the Antarctic climate with the climate across the Southern Hemisphere (Fogt et al., 2016a, b, 2019, 2022a; Fogt and Connolly, 2021). Assuming these relationships are stationary in time (Clark and Fogt, 2019), this approach creates reconstructions throughout the length of other Southern Hemisphere climate observations based on the relationship during the period of their overlap with Antarctic climate observations.

The proxy-based and instrumental-based approaches have different strengths and weaknesses. Paleo-based reconstructions can provide historical changes on longer timescales and

https://doi.org/10.5194/cp-2023-63
Preprint. Discussion started: 24 August 2023
© Author(s) 2023. CC BY 4.0 License.

in key regions distant from stations; however, they are often limited to annual resolution and are associated with uncertainties in the precise climate signals recorded. Station-based reconstructions can produce sub-annual resolutions with direct observations of climate but are restricted temporally and spatially by station availability. Additionally, paleo-based reconstructions have the advantage to rely on measures of Antarctic climate variability that are located closer to the Southern Ocean, whereas station-based reconstructions largely rely on data from the Southern Hemisphere midlatitude land masses. These differences can lead to different estimates of Antarctic climate in the early 20th century (Fogt et al., 2022b). In particular, one key area of differences suggested in earlier work between these various reconstructions was in the south Pacific and Atlantic Oceans stretching from the Ross Sea east to the Weddell Sea – regions of strong trends from observations (or reanalyses) in both sea ice concentration / extent and sea level pressure (Fig. 1). Recently, Fogt et al. (2022b) discussed this area as a key region where further analysis is needed on the similarities and differences between the reconstructions to better understand their utility. This paper will extend the preliminary analysis of Fogt et al. (2022b) to provide further comparison between proxy-based and instrumental-based reconstructions of 20th century Southern Hemisphere sea ice extent to better understand the origins of their discrepancies, with a particular focus on the role of the atmospheric circulation throughout the 20th century as a primary mechanism for these differences.

https://doi.org/10.5194/cp-2023-63
Preprint. Discussion started: 24 August 2023
© Author(s) 2023. CC BY 4.0 License.

Climate of the Past
Discussions

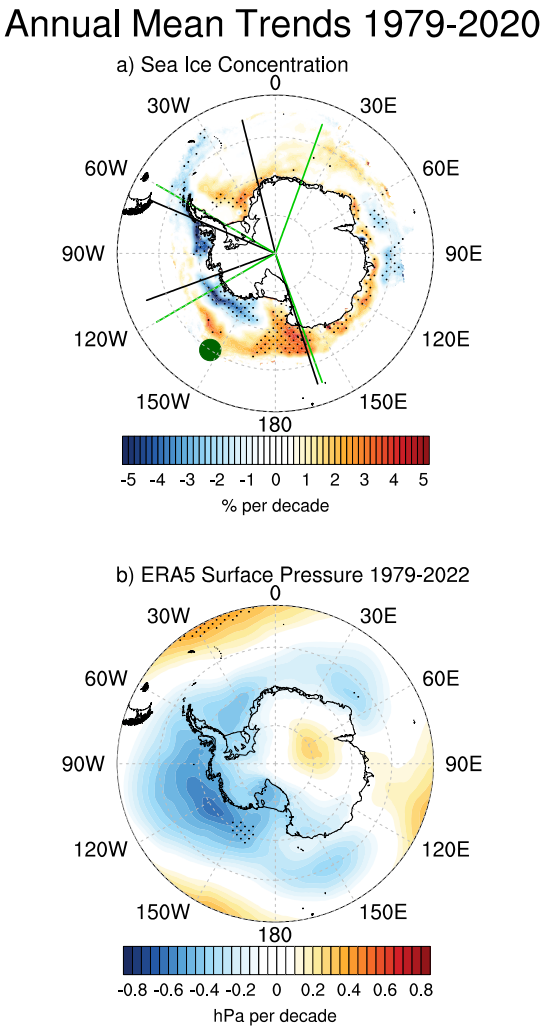

Figure 1. a) Annual mean sea ice concentration trends (% per decade) over 1979–2020. The solid black lines denote the sea ice sector boundaries from Parkinson (2019), while the solid green lines represent the boundaries from Raphael and Hobbs (2014). The dark green dot marks the location of the ice edge approximated by the Thomas and Abram (2016) reconstruction. b) Annual mean ERA5 surface pressure trends (hPa per decade). In both plots, trends statistically different from zero at $p<0.05$ are stippled.

https://doi.org/10.5194/cp-2023-63
Preprint. Discussion started: 24 August 2023
© Author(s) 2023. CC BY 4.0 License.

2. Data and Methods

Table 1 provides further info on the various reconstructions compared in this paper, while Fig. 2 shows the locations of data used in three separate reconstructions. For station-based reconstructions, we use the Fogt et al. (2022a) seasonal sea ice extent reconstructions and the Fogt and Connolly (2021) merged pressure reconstructions. We also investigate three proxy-based reconstructions for sea ice extent (one of which is spatially complete), and two spatially complete, proxy-based reconstructions for atmospheric pressure.

2.1) Station and sea ice observations and station-based reconstructions

Monthly mean atmospheric pressure and temperature observations across the Southern Hemisphere used in the Fogt et al. (2019) pressure and Fogt et al. (2022a) sea ice reconstruction (Fig. 2a) are primarily obtained from the University Corporation for Atmospheric Research (UCAR) Research Data Archive dataset ds570.0 (https://rda.ucar.edu/datasets/ds570.0/#!description). A few stations from this dataset have been patched and merged with nearby stations to provide the most complete and continuous observational record, following Fogt et al. (2022a). Some other station data have been corrected independently, as discussed in Fogt et al. (2022a).

https://doi.org/10.5194/cp-2023-63
Preprint. Discussion started: 24 August 2023
© Author(s) 2023. CC BY 4.0 License.

Table 1. Details on the various datasets used in this study.

Dataset	Type (station or paleo based)	Variable(s) used in this study	Data Used in Reconstruction	Time Period	Resolution (Temporal / Spatial)
Fogt et al. (2022a)	Station	Sea ice extent	Station pressure and temperature, indices of climate variability (Fig. 2a)	1905-2020	Seasonal, 5 sectors (Fig. 2a) + total sea ice extent
Fogt and Connolly (2021)	Station	Near surface pressure	Fogt et al. (2019) reconstruction merged with NOAA 20CRv3 equatorward of 60°S	1905-2016	Seasonal, global, interpolated to 1°x1°
Abram et al. (2010)	Paleo	Sea ice extent	3 Antarctic Peninsula ice cores	1900-2004	Winter (August-October), 70°W – 100°W (Bellingshausen Sea, Fig. 1a)
Thomas and Abram (2016)	Paleo	Sea ice extent	Coastal West Antarctica ice core	1702-2010	Annual, ice edge at 146°W (Fig. 1a)
Dalaiden et al. (2021)	Paleo data assimilation with climate model prior	Sea ice extent (derived from sea ice concentration); mean sea level pressure	Ice core δ^{18}O and surface accumulation; tree ring width data (Fig. 2b); used isotope-enable CESM1 last millennium ensemble as a prior	1800-2000	Sea ice extent: Annual, 5 sectors as in Raphael and Hobbs (2014) and Fogt et al. (2022a) Pressure: annual, global, 1°x1°
O'Connor et al. (2021)	Paleo data assimilation with climate model prior	Mean sea level pressure	Global ice core, tree ring, and coral / sclerosponges (Fig. 2c); used CESM1 Pacific pacemaker ensemble (with external forcings) as a prior	1900-2005	Annual, global, 1°x1°
O'Connor et al. (2023)	Paleo data assimilation with climate model prior	Mean sea level pressure from sensitivity experiments	1 reconstruction using only ice core data and 1 reconstruction using only coral data	1900-2005	Annual, global, interpoated to 1°x1°

https://doi.org/10.5194/cp-2023-63
Preprint. Discussion started: 24 August 2023
© Author(s) 2023. CC BY 4.0 License.

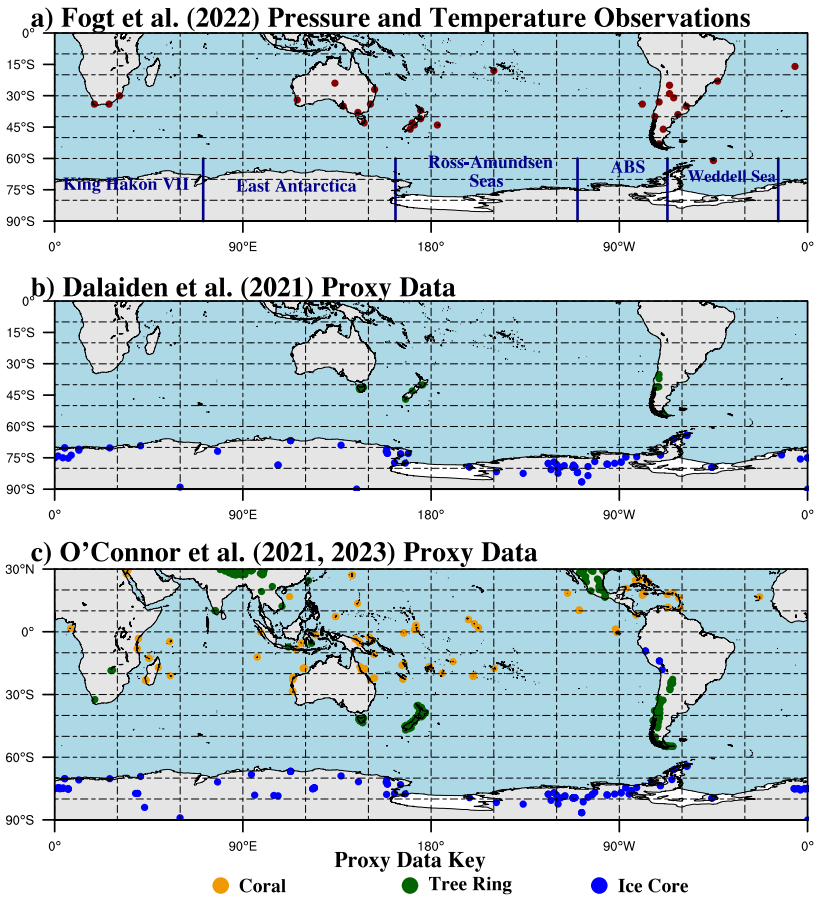

Figure 2. Map of a) temperature and pressure observations used in the Fogt et al. (2022a) seasonal sea ice reconstructions (the same pressure stations were used in the Fogt et al. (2019) and Fogt and Connolly (2021) pressure reconstruction); b) proxy data locations used in the Dalaiden et al. (2021) pressure and sea ice reconstructions; c) proxy data locations used in the O'Connor et al. (2021, 2023) pressure reconstructions. The Fogt et al. (2022a) seasonal sea ice reconstructions used only a subset of the available observations and also indices of atmospheric and oceanic variability in their reconstructions, depending on the sea ice sector being reconstructed (Table 1), depicted in a) (ABS= Amundsen-Bellingshausen Seas). For b), the ice core locations are a combination of the δ^{18}O and the surface accumulation measurements. For c), the coral proxies also include sclerosponges. Although the O'Connor et al. (2021, 2023) assimilated proxy data span the entire globe, only the data south of 30°N are shown as these have the strongest influence on the reconstruction near Antarctica.

https://doi.org/10.5194/cp-2023-63
Preprint. Discussion started: 24 August 2023
© Author(s) 2023. CC BY 4.0 License.

Observed sea ice concentration, from which sea ice extent is calculated, is obtained from the Nimbus-7 Scanning Multichannel Microwave Radiometer (SMMR) and Defense Meteorological Satellite Program (DMSP) Special Sensor Microwave Imager - Special Sensor Microwave Imager/Sounder (SSM/I-SSMIS). The Fogt et al. (2022a) sea ice extent reconstructions use the Climate Data Record (CDR) daily concentration fields from the National Oceanic and Atmospheric Administration / National Snow and Ice Data Center (NOAA/NSIDC) Climate Data Record of Passive Microwave Sea Ice Concentration, Version 4 (https://nsidc.org/data/g02202) (Meier et al., 2021). The CDR algorithm output combines of ice concentration estimates from the National Aeronautics and Space Administration (NASA) Team algorithm and the NASA Bootstrap algorithm, and are available at a 25 km x 25 km polar stereographic grid. Sea ice extent is calculated as the equatorward limit of the area bounded by 15% sea ice concentration isoline; monthly, seasonal, and annual means are calculated from the daily sea ice data. Patching of a short temporal discontinuity of the sea ice observations between December 1987 and January 1988 was done as in Fogt et al. (2022a). Longitude bounds for the sea ice sectors used in this study follow Raphael and Hobbs (2014), specifically defined as: Amundsen-Bellingshausen Seas (250°-290°E), Weddell Sea (290°-346°E), and the Ross-Amundsen Sea (162°-250°E); see Figs. 1 and 2a for boundaries.

The seasonal spatially complete pressure reconstructions of Fogt et al. (2019) span the region poleward of 60°S at 100km resolution, and are a kriging interpolation of individual Antarctic station reconstructions from Fogt et al. (2016a,b). The Fogt et al. (2019) seasonal Antarctic pressure reconstruction has been merged with the National Oceanic and Atmospheric Administration (NOAA) 20th century reanalysis version 3 data (Slivinski et al., 2019)

https://doi.org/10.5194/cp-2023-63
Preprint. Discussion started: 24 August 2023
© Author(s) 2023. CC BY 4.0 License.

equatorward of 60°S, as discussed in Fogt and Connolly (2021), which we use for comparison in this study.

2.2) Paleo-based reconstructions

While there are a few ocean sediment derived sea ice extent reconstructions near the Antarctic Peninsula relevant to this study, Thomas et al. (2019) note that the poorer temporal resolution and lack of calibration of most marine sediments create challenges when combining and comparing them to ice core derived sea ice reconstructions. We therefore employ two main ice core based reconstructions of sea ice extent, as in Fogt et al. (2022b): Abram et al. (2010) used a three ice cores from the Antarctic Peninsula to reconstruct the winter sea ice extent from 70°W – 100°W, in the Bellingshausen Sea (outlined in Fig. 1a). The Abram et al. (2010) reconstruction ends in 2004. Further west, Thomas and Abram (2016) provide a reconstruction with annual resolution of the sea ice extent in the Ross Sea (marked in Fig. 1a). Both Abram et al. (2010) and Thomas and Abram (2016) reconstructed the sea ice extent based on the methanesulphonic acid (MSA) content – an indicator related to the algal blooms occurring during the ice break-up periods - from different Antarctic ice cores by calibrating them against sea ice extent from satellite observations.

As mentioned earlier, multiple ice core, tree-ring, and coral proxy records can be assimilated with Earth System Model simulations to provide annual mean gridded estimates of not only sea ice extent and concentration, but also atmospheric pressure. We employ two such estimates of previous Antarctic climate in this study- those of Dalaiden et al. (2021) and O'Connor et al. (2021, 2023; no sea ice reconstruction), which both use proxy measurements but different data assimilation filters and different Earth System Model simulations as the data assimilation "prior" (the initial guess that is updated with proxy data) (Table 1). Although no sea ice nor atmospheric

https://doi.org/10.5194/cp-2023-63
Preprint. Discussion started: 24 August 2023
© Author(s) 2023. CC BY 4.0 License.

pressure observations are directly assimilated, the data assimilation relies on the covariance between assimilated observations and those variables given by the Earth System Model to reconstruct them (Widmann et al., 2010; Goosse et al., 2010; Hakim et al., 2016). The temporal variability thus only comes from proxy records, which are spatially interpolated during data assimilation. Therefore, the final reconstruction is dynamically consistent through all the reconstructed climate variables. For Dalaiden et al. (2021) we use the sea ice concentration, extent, and sea level pressure datasets generated using the isotope-enabled Community Earth System Model version 1 (CESM1) last millennium ensemble as the prior (Brady et al., 2019), and based on Southern Hemisphere ice cores and tree rings (Fig. 2b). We further use the O'Connor et al. (2021) pressure dataset generated using the CESM1 tropical Pacific pacemaker ensemble of simulations (Schneider and Deser, 2018) as the data assimilation prior, as this ensemble best represents historical external forcing and Pacific variability relative to other simulations (for more details see O'Connor et al., 2021). The O'Connor et al. (2021) dataset includes a global proxy database of ice cores, corals, and tree rings, synthesized by the PAGES2k working group (Fig. 2c) (PAGES2k Consortium et al., 2017), with additional snow accumulation records (Thomas et al., 2017). The comparison between the Dalaiden et al. (2021) reconstruction and the O'Connor et al. (2021) reconstruction reveals the roles of different filtering methods, proxy databases, and climate model priors. O'Connor et al. (2023) provide additional single-proxy reconstructions, using the same configuration as O'Connor et al. (2021), but based only on the assimilation of ice core or coral records. The comparison between these sensitivity experiments with O'Connor et al. (2021) allows a better understanding of the possible role of certain proxy data on the resulting reconstruction.

https://doi.org/10.5194/cp-2023-63
Preprint. Discussion started: 24 August 2023
© Author(s) 2023. CC BY 4.0 License.

3. Results

3.1) Comparison of Antarctic sea ice extent reconstructions

As alluded to in the introduction and Fogt et al. (2022a,b), there are substantial differences between the station-based sea ice extent reconstructions of Fogt et al. (2022a) and those based on paleo data, including from data assimilation-based reconstructions. To investigate these differences further, the various time series of standardized (to place on same scale) annual-mean sea ice extent from the Ross-Amundsen Sea sector east to the Weddell Sea (see Fig. 1 for sector boundaries) are plotted in Fig. 3. Not surprisingly, the correlations with the Fogt et al. (2022a) reconstructions with the observed data (green number in upper right of each panel) are the highest (p<0.01), as these reconstructions were specifically statistically calibrated to provide the best match to the observations. However, the correlations of the paleo-based (including the Dalaiden et al. (2021) reconstruction which is not directly calibrated to sea ice observations) reconstructions are also uniformly positive, and the Thomas and Abram (2016) provides the highest correlations of the paleo-based reconstructions in the Ross-Amundsen Seas (Fig. 3a, r=0.525, p<0.01), while the Dalaiden et al. (2021) estimates from their data assimilation-based reconstruction are the highest correlations nearer to the Antarctic Peninsula in the Bellingshausen-Amundsen (Fig. 3b, r=0.620, p<0.01) and Weddell Seas (Fig. 3c, r=0.445, p<0.01).

https://doi.org/10.5194/cp-2023-63
Preprint. Discussion started: 24 August 2023
© Author(s) 2023. CC BY 4.0 License.

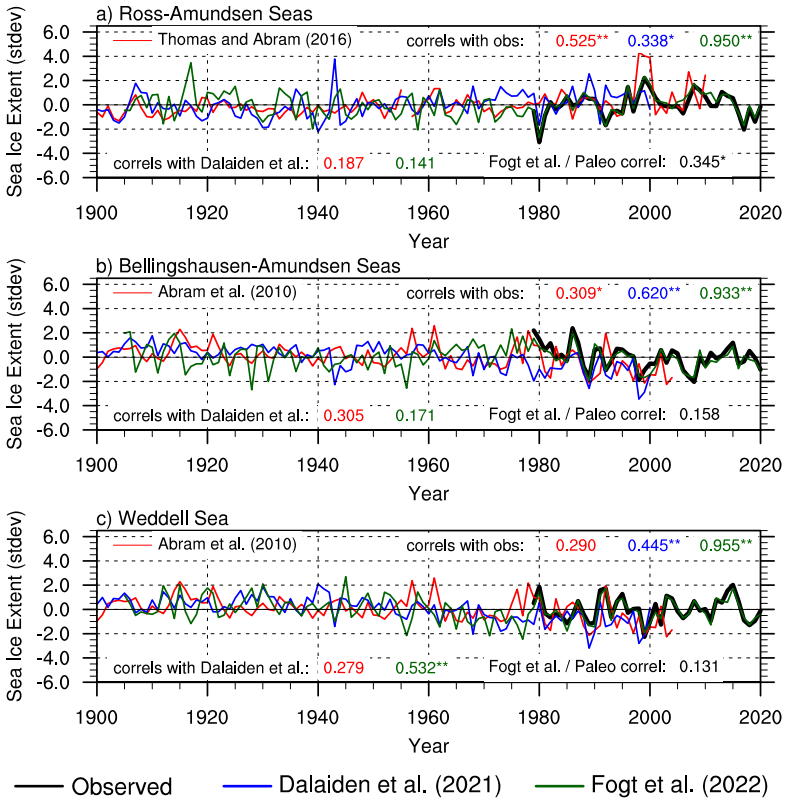

Figure 3. Annual mean sea ice extent timeseries from various reconstructions approximately related to the Raphael and Hobbs (2014) sea ice boundaries in Fig. 1 for the a) Ross-Amundsen Seas; b) Bellingshausen-Amundsen Seas; c) Weddell Sea. The Dalaiden et al. (2021) sectors have been adjusted to the Raphael and Hobbs (2014) boundaries. The correlations with satellite observations (in black) during the period of overlap are given in the top of each panel, with the colors denoting the individual timeseries. At the bottom, correlations with the Dalaiden et al. and Fogt et al. reconstructions are similarly provided. In each case, after adjusting the sample size by the lag1 correlation as needed, correlations significantly different from zero at $p<0.05$ and $p<0.01$ are marked with * and **, respectively.

In contrast, however, the cross-correlations between the various sea ice extent reconstructions are much weaker overall (numbers at bottom of each plot), often falling below 0.30 (from 1905-2020, $p<0.05$), suggesting that the interannual variability in the Dalaiden et al. (2021) estimates from a climate model that assimilates paleo data and estimates from ice cores directly (both Thomas and Abram (2016) and Abram et al. (2010)) differ substantially; part of

https://doi.org/10.5194/cp-2023-63
Preprint. Discussion started: 24 August 2023
© Author(s) 2023. CC BY 4.0 License.

this difference could be from a larger number of ice cores included in the Dalaiden et al. (2021) reconstruction (Fig. 2b) than those of Abram et al. (2010) and Thomas and Abram (2016). In the Bellingshausen-Amundsen sector (Fig. 3b), even though the Dalaiden et al. (2021) estimate shows a correlation of r=0.620 with observations (blue number, top of plot), the correlation of the Fogt et al. (2022a) data with the Dalaiden et al. (2021) estimate is only r=0.171 (p>0.05) during 1905-2000. Since the Fogt et al. (2022a) data are strongly correlated r=0.933 (p<0.01) with observations after 1979, the low correlation between these two estimates during 1905-2020 suggests they do not have similar interannual variability prior to 1979, as demonstrated in Fogt et al. (2022a,b). Of note, though, are a few cross-correlations that are near the same strength of the paleo-based estimates with observations, namely the Abram et al. (2010) correlation with the Dalaiden et al. (2021) estimates in the Bellingshausen-Amundsen Sea (Fig. 3b, r=0.305, p>0.05) and the Fogt et al. (2022) and Dalaiden et al. (2021) estimates in the Weddell Sea (Fig. 3c, r=0.532, p<0.01). Even though there are some agreements, the overall linear trends in the data look notably different (to be addressed later), and there are sudden anomalies in each dataset that are rarely replicated in others, including for the paleo-based reconstructions in the period of satellite observations.

While it is straightforward to plot the timeseries together as in Fig. 3, understanding the differences between them is much more complex, as the various reconstructions were created in markedly distinct and incongruent methods (Table 1) and data (Fig. 2). Further, while they are all representing sea ice extent in some fashion, the reconstruction resolutions (Table 1) also indicates they are representing it in many different ways as well (some as the ice edge latitude at a specific point, some as an area, and all with different temporal resolutions). One important challenge is that the Fogt et al. (2022a) reconstructions were generated based on seasonal

https://doi.org/10.5194/cp-2023-63
Preprint. Discussion started: 24 August 2023
© Author(s) 2023. CC BY 4.0 License.

statistical relationships, producing reconstructions separately for the four meteorological seasons. These seasonal reconstructions were averaged together to give the annual mean values in Fig. 3 to compare with all the other paleo-based reconstructions that only have annual mean resolution (the exception being the MSA-based reconstruction of Abram et al. (2010) is for August-October, Table 1). Nonetheless, even though the paleo-based reconstructions often represent the annual mean, they may be biased slightly to a particular time in the year affected primarily by the accumulation at the ice core site(s) from which the paleo-based reconstructions were generated. To understand if the relationships improve seasonally, Fig. 4 investigates the reconstructions agreement for each sector (by column) and each season (rows).

Compared to the annual mean data in Fig. 3, there are frequent negative correlations between the various datasets and the observations (again except for the Fogt et al. (2022a) reconstructions that were explicitly calibrated to the seasonal observations), as well as between the paleo-based reconstructions and those from Fogt et al. (2022a) given by the numbers at the bottom of each panel in Fig. 4. For the Ross-Amundsen sector, the Thomas and Abram (2016) most closely aligns with the austral winter (JJA) and austral spring (SON) seasons, near the seasonal maximum sea ice extent. The correlations with observations of the Thomas and Abram (2016) data exceed 0.56 ($p<0.01$) in these seasons, higher than the correlation of the annual mean in Fig. 3 (r=0.525, $p<0.02$); despite the higher correlations with the observations, the correlations of Thomas and Abram (2016) and the seasonal Fogt et al. (2022a) reconstructions however are slightly lower than for the annual (r=0.345 for annual, max for SON is r=0.320, both $p<0.05$). As before, this suggests a reduction in the reconstruction cross correlations prior to satellite observations (i.e., before 1979). The seasonal relationships of the Abram et al. (2010) reconstruction are a bit more nuanced: it has considerably higher correlations in MAM with

https://doi.org/10.5194/cp-2023-63
Preprint. Discussion started: 24 August 2023
© Author(s) 2023. CC BY 4.0 License.

observations in the Bellingshausen-Amundsen sector (r=0.526, p<0.01), but the weakest correlations in this season in the Weddell sector (r=0.10, p>0.05).

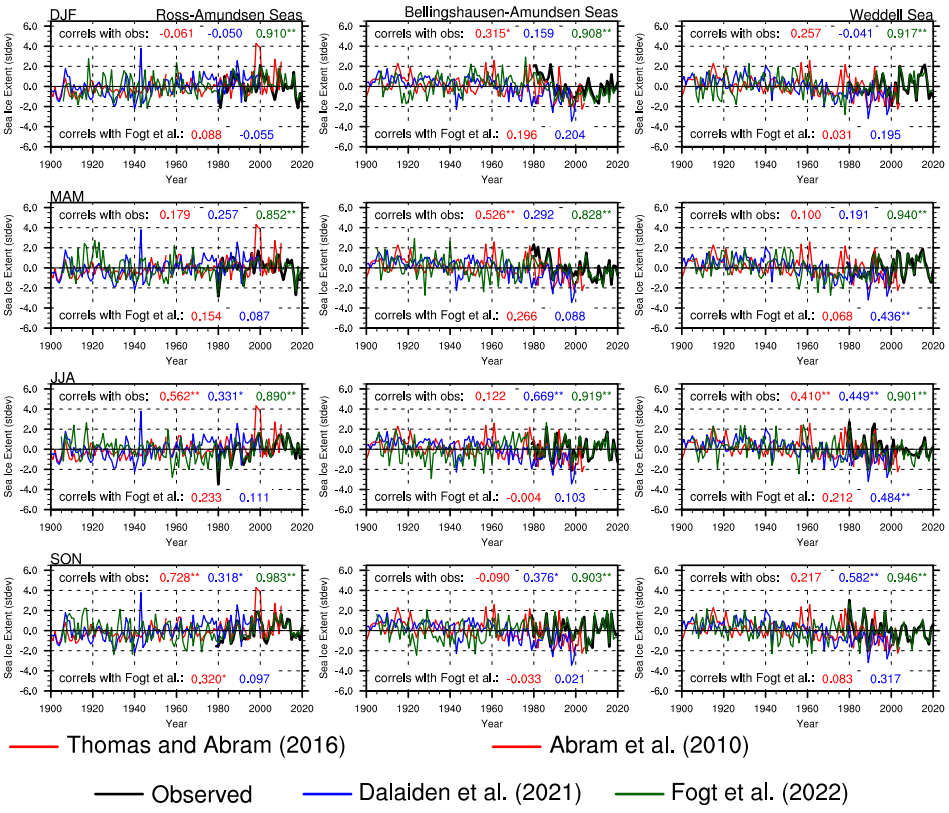

Figure 4. As in Fig. 3, but with the seasonal mean observations and reconstructions of Fogt et al. (2022) with the annual mean paleo-based reconstructions. The Thomas and Abram (2016) paleo-based reconstruction is used for the Ross-Amundsen sector (left column), while the Abram et al. (2010) reconstruction is used for the other two sectors.

For the Dalaiden et al. (2021) estimates of sea ice from the data assimilation-based reconstruction, the relationships with observations are weakest in austral summer (top row) for all sectors, and generally the highest in austral winter and spring (bottom two rows). Interestingly, the correlations between the Fogt et al. (2022a) reconstruction and the estimates from Dalaiden et al. (2021) are in typically highest in JJA, and even exceed the correlations of

https://doi.org/10.5194/cp-2023-63
Preprint. Discussion started: 24 August 2023
© Author(s) 2023. CC BY 4.0 License.

the paleo-based reconstructions with observations in the Weddel sector in this season (r=0.484, $p<0.01$), suggesting that there is some shared interannual variability in these datasets prior to 1979 in the winter season.

While the seasonal comparisons reveal that better agreement between the various reconstructions can be achieved apart from the annual mean representation, there are other factors that could lead to differences in the reconstruction that would not be captured by individual portions of the seasonal cycle. In particular, while ice core-based reconstructions can provide information directly over the continent on longer timescales, their connections to Antarctic climate are geographically limited (Table 1), restricted to the prominent pathway of tracers from the ocean/ice boundary near the ice edge to their deposition at the ice core site (Thomas et al. 2019). In contrast, both the Fogt et al. (2022a) and Dalaiden et al. (2021) reconstructions represent the cumulative sea ice area >15% in specific geographic boundaries (Figs. 1a and 2a). To investigate the role the various spatial configurations may play in the differences between the reconstructions, each annual mean reconstruction was correlated through time with the full spatial field of annual mean sea ice concentration satellite observations (at each grid point separately); these correlations are plotted in Fig. 5, with correlations statistically different from zero at $p<0.05$ stippled. In Fig. 5, the correlation of the observed sea ice extent series for each sector with the satellite sea ice concentration field is provided in the far left column for comparison of the maximum expected correlation pattern and magnitude.

https://doi.org/10.5194/cp-2023-63
Preprint. Discussion started: 24 August 2023
© Author(s) 2023. CC BY 4.0 License.

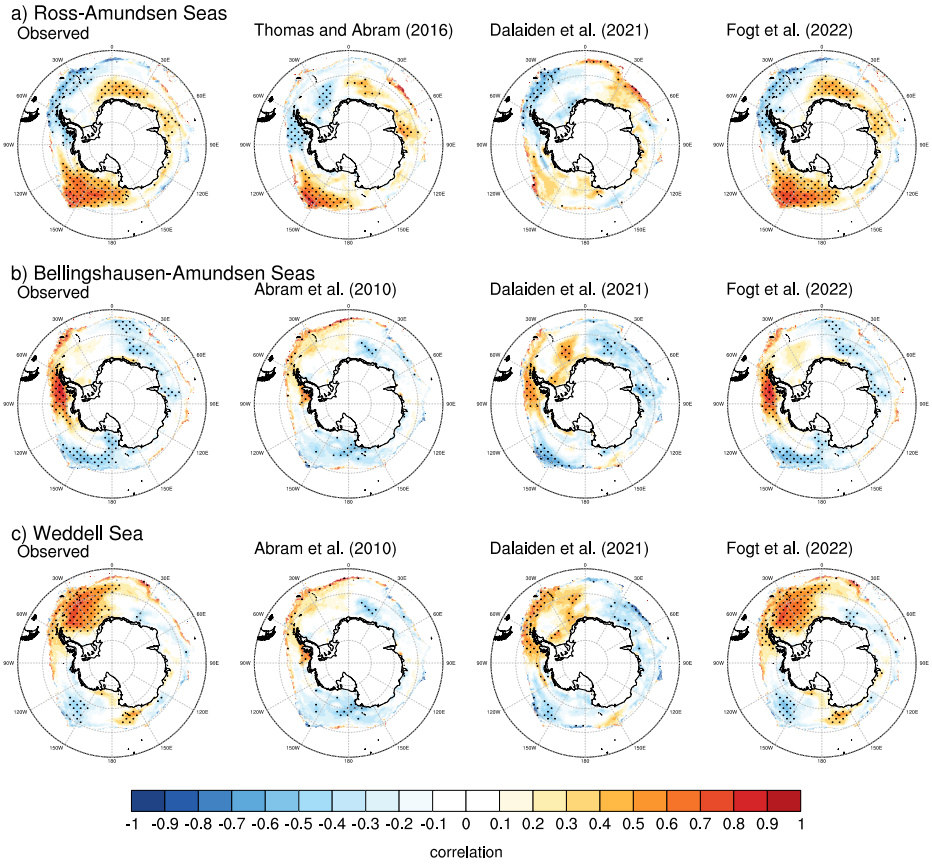

Figure 5. Correlations (1979-end of series) of annual mean sea ice extent timeseries with the observed annual mean sea ice concentration field, separated by the Raphael and Hobbs (2014) sectors, as in Fig. 3. In each row, correlations of the observed sea ice extent time series with the sea ice concentration are given for reference. a) Ross-Amundsen Seas; b) Belingshausen-Amundsen Seas; c) Weddell Sea.

In the Ross-Amundsen sector (Fig. 5, top row), the Thomas and Abram (2016) and Fogt et al. (2022a) reconstructions represent the observed pattern well, although as expected the region of positive correlations with the Thomas and Abram (2016) is smaller and confined closer to the ice edge – their reconstruction is an estimate of the ice edge at a point in the Ross Sea (Fig. 1, Table 1). While the Dalaiden et al. (2021) spatial correlation field is notably weaker, it is important to remember that unlike the other sea ice extent estimates examined here, this

https://doi.org/10.5194/cp-2023-63
Preprint. Discussion started: 24 August 2023
© Author(s) 2023. CC BY 4.0 License.

reconstruction was not calibrated in any way to sea ice, and was only extracted from the climate model simulations constrained by paleo data. Nonetheless, it still maintains a similar spatial pattern of positive and negative correlations to the other datasets, suggesting that its geographic representation is broadly similar to other datasets.

The Abram et al. (2010) reconstruction shows a much weaker pattern of correlations than the other estimates in the Bellingshausen-Amundsen and Weddell sectors (middle and bottom rows of Fig. 5), while the Dalaiden et al. (2021) estimates align much better with observations in these sectors. The Abram et al. (2010) relationships with the sea ice concentrations only modestly improves seasonally (not shown). Together, this suggests that the spatial (and to a lesser extent, seasonal) limitation of the ice conditions represented by the Abram et al. (2010) reconstruction is an important contributing factor of its differences with the other sea ice extent estimates examined here. From Fig. 5, the Abram et al. (2010) reconstruction has significant correlations at the far equatorward sea ice edge, stretching from the Bellingshausen Sea eastward across the Antarctic Peninsula to the Weddell Sea, different than the 70°W-100°W region originally suggested. This different spatial relationship in the annual mean (compared to the originally published August – October) also explains why it has correlations with sea ice observations from both the Bellingshausen-Amundsen and Weddell sectors (Figs. 3-4), albeit much weaker than other reconstructions.

The timeseries in Figs. 3-4 suggest that while there are notable differences in the interannual variability in the various reconstructions, there are also differences in longer-term changes and especially the trends through time. Figure 6 investigates these discrepancies through the use of 30-year running trends, similar to that done in Fogt et al. (2022b), but including the Weddell sector and other data sources.

https://doi.org/10.5194/cp-2023-63
Preprint. Discussion started: 24 August 2023
© Author(s) 2023. CC BY 4.0 License.

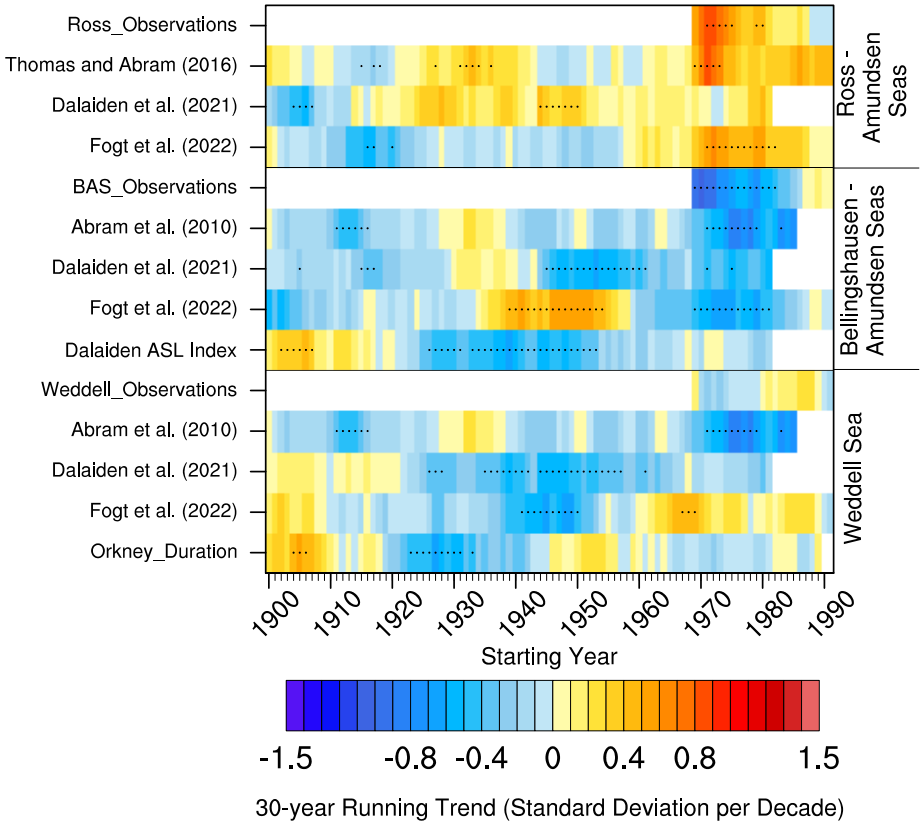

Figure 6. 30-year running trends (standard deviations per decade) of the annual mean sea ice extent timeseries in Fig. 3. Individual 30-year trends that are statistically different from zero at $p<0.05$ are stippled. For the Weddell Sea, the fast ice duration at the Orkney islands from Murphy et al. (1995) is also provided. For the Bellingshausen-Amundsen Sea region, the ASL index from Dalaiden et al. (2021), defined as the annual mean 500 hPa geopotential heiht from 60°-75°S, 170°E – 70°W, is also shown.

One clear pattern in the satellite-observed trends discussed in the introduction and shown in Fig. 1a is the opposing nature of positive sea ice extent trends (equatorward movement of the ice edge) in the Ross Sea and negative sea ice extent trends in the Bellingshausen-Amundsen sector (Fig. 6). As suggested in Fogt et al. (2022a) in their investigation of the total Antarctic sea ice extent trends and evident in Fig. 6, these trends reverse and weaken after the 2016 sudden decline, but still demonstrate opposite behavior, strongly tied to the atmospheric circulation

https://doi.org/10.5194/cp-2023-63
Preprint. Discussion started: 24 August 2023
© Author(s) 2023. CC BY 4.0 License.

around the Amundsen Sea low (Hosking et al., 2013; Raphael et al., 2016; Holland and Kwok, 2012). While the various reconstructions capture the observed trends (including their statistical significance), there are marked differences in the signs of the trends prior to the satellite observations around 1979. In particular, paleo-based sea ice extent estimates generally display that the observed trends are part of a long-term continuous trend of the same sign throughout much of the 20th century (i.e., that there are increases in the Ross Sea sector and decreases in the Bellingshausen Sea region throughout the 20th century); this story is also consistent in the Weddell sector, as the paleo-based reconstructions only show statistically significant trends prior to 1979 that are the same sign as the observed trends after 1979. In contrast, the Fogt et al. (2022a) reconstructions show a pronounced shift in the trend sign and magnitude through time. The Fogt et al. (2022a) sea ice reconstruction trends are characterized with statistically significant positive trends in the middle 20th century in the Bellingshausen-Amundsen sector (opposite the decreases after 1979 there), and statistically significant negative trends in the Ross Sea in the early 20th century, with a prolonged period of weaker negative trends throughout the 20th century, opposite the strong positive trends in the satellite observations starting in 1979 (Fig. 6). In the Weddell sector, where there is a better agreement between the Fogt et al. (2022a) and Dalaiden et al. (2021) estimates (Figs. 3-5), the trends align better through time. Moreover, these trends and their temporal changes in both significance and sign are broadly aligned with the South Orkney fast ice duration dataset of Murphy et al. (1995), with positive trends in the first portion of the 20th century that change to negative trends through much of the middle 20th century, to weak trends during the satellite observation period.

While the seasonal and spatial differences between the various reconstructions evaluated in Figs. 2-3 undoubtedly play a role (especially for the Abram et al. (2010) reconstruction), Fig. 5

https://doi.org/10.5194/cp-2023-63
Preprint. Discussion started: 24 August 2023
© Author(s) 2023. CC BY 4.0 License.

suggests that changes in the underlying implied atmospheric circulation are also playing a role. In observations (Fig. 1a), the differing sea ice extent trends in the Bellingshausen and Ross Seas are largely tied to the atmospheric circulation around the Amundsen Sea low and implied sea ice drift changes (Holland and Kwok, 2012; Holland, 2014). Although there are no long-term direct observations, the ASL index extracted from the pressure field in the proxy-based reconstructions of Dalaiden et al. (2021) show changes through time that are nearly opposite the Fogt et al. (2022a) reconstructions for the Bellingshausen-Amundsen sector in the early and middle 20th centuries, potentially confirming that underlying atmospheric circulation changes are a dominant contribution to the different sea ice changes.

While reconstruction uncertainty will always play a role in differences between various historical estimates, the comparisons of the various sea ice reconstructions thus far suggest that: a) the Abram et al. (2010) is primarily different from other reconstructions because of its different spatial footprint; b) the methodology used to create the reconstructions or their temporal resolution does not play a consistent role, as correlations between the proxy-based reconstructions as well as with the station-based reconstructions vary considerably; c) the atmospheric circulation associated with the sea ice reconstructions appears to be a dominant mechanism for differences between them. To investigate this further, the role of implied changes in the atmospheric circulation underlying the proxy-based and station-based reconstructions is therefore the focus for the remainder of this paper.

3.2) Connection to the atmospheric circulation changes and comparison of Antarctic sea level pressure reconstructions

Since 20th century atmospheric reanalyses have been shown to have long-term artificial pressure trends throughout the early and middle 20th century (Schneider and Fogt, 2018; Fogt et

https://doi.org/10.5194/cp-2023-63
Preprint. Discussion started: 24 August 2023
© Author(s) 2023. CC BY 4.0 License.

al., 2020), our analysis of the relationship between sea ice extent and the atmospheric circulation is focused on other estimates of pressure. In particular, for consistency we employ estimates of pressure from reconstructions generated using proxy data assimilation with various climate model priors and proxy datasets, including the Dalaiden et al. (2021) and O'Connor et al. (2021,2023) datasets (Table 1). For a station-based estimate, we also investigate the Fogt and Connolly (2021) dataset, which is a blend interpolated seasonal Antarctic station pressure reconstructions south of 60°S (Fogt et al., 2019, 2017), and the NOAA 20th century reanalysis version 3 equatorward of 60°S (Table 1). Since the Antarctic station pressure reconstructions were generated using a similar statistical technique as the Fogt et al. (2022a) sea ice extent reconstructions, this allows for an evaluation of other estimates that are expected to provide similar temporal variability as the Fogt et al. (2022a) sea ice extent reconstructions.

Figure 7 displays the correlations for the Weddell sector sea ice extent from Dalaiden et al. (2021) with the gridded pressure datasets in the top rows, and the Weddell sector sea ice extent reconstructions from Fogt et al. (2022a) with the same gridded datasets in the bottom rows. The gridded pressure datasets are grouped by columns, and further broken into the pre-satellite sea ice observation period of 1905-1978 (top rows of each section) and satellite-era sea ice observation period (1979-2000). Overall the patterns are quite similar in each of the panels, reflecting the broad similarities of the sea ice reconstructions in the Weddell sector (Figs. 3-5). Here, the sea ice extent reconstructions show a strong positive correlation with pressure over the Antarctic continent that changes to negative correlations with pressure in the Pacific Ocean from the midlatitudes and equatorward, including South America. For both the Dalaiden et al. (2021) and O'Connor et al. (2021) pressure datasets, regardless of the sea ice extent estimate (top or bottom half of Fig. 7), these relationships exist in a similar fashion throughout time, suggesting

https://doi.org/10.5194/cp-2023-63
Preprint. Discussion started: 24 August 2023
© Author(s) 2023. CC BY 4.0 License.

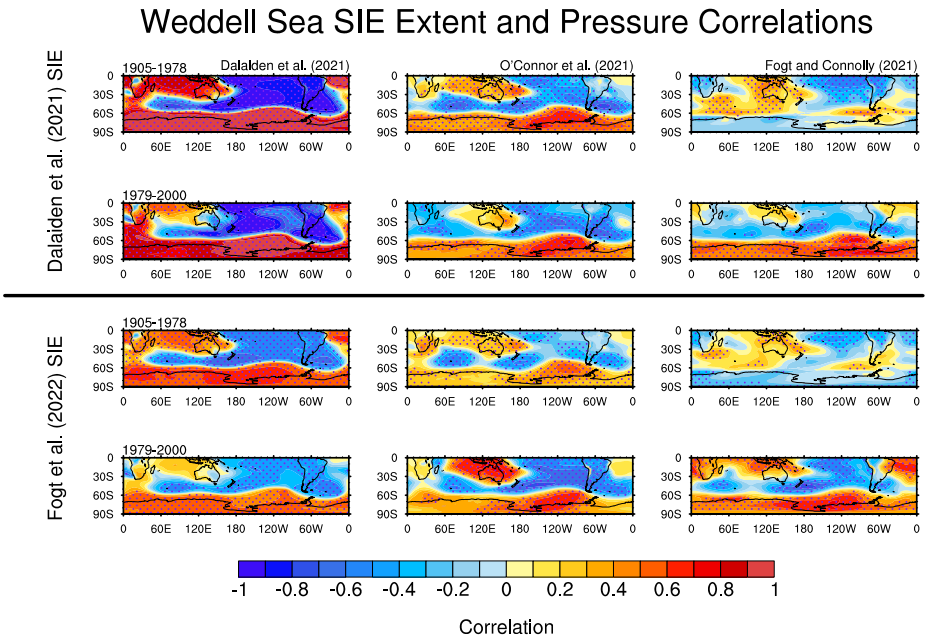

Figure 7. Annual mean correlations of (top half) Dalaiden et al. (2021) and (bottom half) Fogt et al. (2022a) sea ice extent correlations for the Weddell Sea with three 20th century spatially complete pressure reconstructions (columns). In each half, the top row are for correlations in the pre-satellite period, 1905-1978, and the bottom are for 1979-2000. The pressure reconstructions are (left column) Dalaiden et al. (2021), (middle column) O'Connor et al. (2021), and (right column) Fogt and Connolly (2021). Correlations statistically different from zero at $p<0.05$ are stippled.

the Weddell sea ice maintains a similar relationship with pressure across the entire Southern Hemisphere from data assimilation-based products with a fixed prior. However, when comparing with the Fogt and Connolly (2021) pressure dataset, the relationship between Weddell sea ice extent, regardless of the sea ice extent estimate (Dalaiden et al. (2021) or Fogt et al. (2022a)) shows a change in the relationship over Antarctica, flipping to a weakly negative (generally not statistically significant) correlation poleward of 60°S in the 1905-1978 (right column in Fig. 7). While the trends in the Weddell sea ice extent change less dramatically through time than in the Ross, Amundsen, and Bellingshausen sectors (Fig. 6), there are still

https://doi.org/10.5194/cp-2023-63
Preprint. Discussion started: 24 August 2023
© Author(s) 2023. CC BY 4.0 License.

changes in the sea ice extent trends in the Weddell sector in the Fogt et al. (2022a) reconstruction, with perhaps too strongly positive sea ice extent trends at the end of the 20th century (compared to observations) juxtaposed by negative sea ice extent trends in the middle twentieth century (Fig. 6). If the statistical relationship between the atmospheric circulation and sea ice extent changed in time (Fig. 7, right column), this could be linked (at least statistically, and perhaps incorrectly) to the changes in the sea ice extent trends displayed in the Fogt et al. (2022a) sea ice extent reconstructions, but not in the paleo-reconstructions (Fig. 6).

Interestingly, when examining the correlation of sea ice extent reconstructions in the Ross-Amundsen sector with the various gridded historical pressure datasets (Fig. 8), this pattern is not fully maintained, and there are more differences in the spatial correlation patterns not only between the two sea ice extent estimates, but also dependent on the various pressure datasets (columns in Fig. 8). For the Dalaiden et al. (2021) sea ice extent estimate (Fig. 8, left column), the pressure relationships are maintained throughout time, and are even stronger in the 1905-1978 period for the Dalaiden et al. (2021) pressure estimate. As in the Weddell sector, the correlation pattern of the Dalaiden et al. (2021) sea ice extent estimate with the the Fogt and Connolly (2021) pressure dataset in the again changes through time poleward of 60°S over the Antarctic continent, from overall weakly positive and insignificant correlations from 1905-1978 to statistically significant ($p<0.05$) negative correlations after 1979 (Fig. 8, top two rows of rightmost column). A notable exception however is off the coast of West Antarctica, in the vicinity of the Amundsen Sea low, where correlations remain significantly ($p<0.05$) negative throughout time, highlighting the key role of this feature for regional sea ice variability (Hosking et al., 2013; Raphael et al., 2016).

https://doi.org/10.5194/cp-2023-63
Preprint. Discussion started: 24 August 2023
© Author(s) 2023. CC BY 4.0 License.

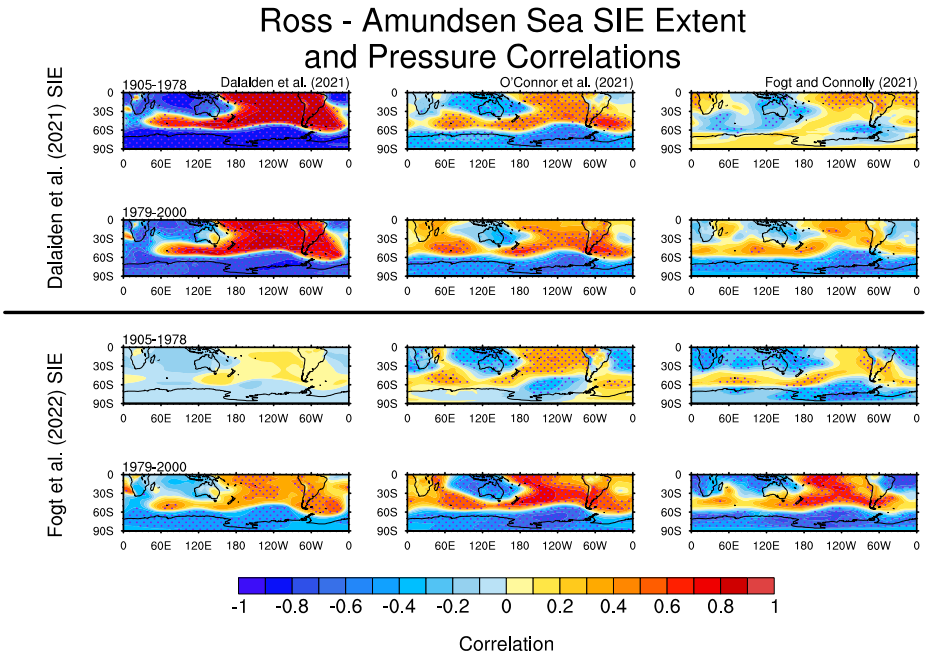

Figure 8. As in Fig. 7, but for the sea ice extent reconstructions for the Ross-Amundsen Seas sector.

For the Fogt et al. (2022a) sea ice extent reconstructions (bottom two rows in Fig. 8), a different story emerges. The correlations, while of a generally similar sign, are weaker for all pressure datasets (columns in Fig. 8) in the 1905-1978 period compared to the 1979-2000 period. In particular, the statistically significant (p<0.05) negative correlations within the region of the Amundsen Sea low are maintained throughout time, especially in the Fogt and Connolly (2021) pressure dataset (Fig. 8, right column, bottom two rows); these are reduced however when using the Dalaiden et al. (2021) pressure dataset with the Fogt et al. (2022a) sea ice extent reconstruction (Fig. 8, left column, bottom two rows).

Are changes in time of the sea ice – pressure relationship in time in the Weddell sector from Fig. 7 a real feature, or is this an artifact of the reconstructions (sea ice extent, pressure, or both) generated by their limitations? While there are no direct spatially complete observations of sea

https://doi.org/10.5194/cp-2023-63
Preprint. Discussion started: 24 August 2023
© Author(s) 2023. CC BY 4.0 License.

ice or pressure throughout the full 20th century, the Weddell sector is one of the few places with longer historical observations of both pressure and sea ice conditions, afforded by the observations collected at Orcadas station (60.7°S, 44.7°W) since 1903 (Zazulie et al., 2010), and the fast-ice duration series around this island from Murphy et al. (1995). The running correlations of these key observations with sea ice estimates are provided in Fig. 9 as the only observation-based investigation into the possible reality of a time-varying sea ice / pressure relationship within the Weddell sea. In Fig. 9a, the annual mean Fogt et al. (2022a) Weddell sea ice extent reconstruction maintains a statistically significant ($p<0.05$) positive relationship throughout time with the South Orkney fast ice (SOFI) record (solid lines, Fig. 9a). Given this, it is not surprising then that both the relationship between the Fogt et al. (2022a) Weddell sea ice extent reconstruction and the SOFI duration similarly change sign through time with the pressure at Orcadas station (dashed lines in Fig. 9a), potentially confirming the spatial pressure change through time presented in the right column of Fig. 7. While the Weddell sea ice extent estimate from Dalaiden et al. (2021) also is positively correlated through time with the SOFI duration (solid blue line, Fig. 9b, albeit only significant [$p<0.05$] for 30-year windows starting prior to 1945), the Orcadas observed pressure and Weddell sea ice extent estimate from Dalaiden et al. (2021) are weakly correlated ($p>0.05$), near zero through time (although still with some deviation in sign, but not statistically meaningful). There is therefore much stronger support of changes in the relationship of high latitude pressure and Weddell sea ice from the statistically-generated sea ice and pressure reconstructions than there is from the paleo-based reconstructions, consistent with Fig. 7.

https://doi.org/10.5194/cp-2023-63
Preprint. Discussion started: 24 August 2023
© Author(s) 2023. CC BY 4.0 License.

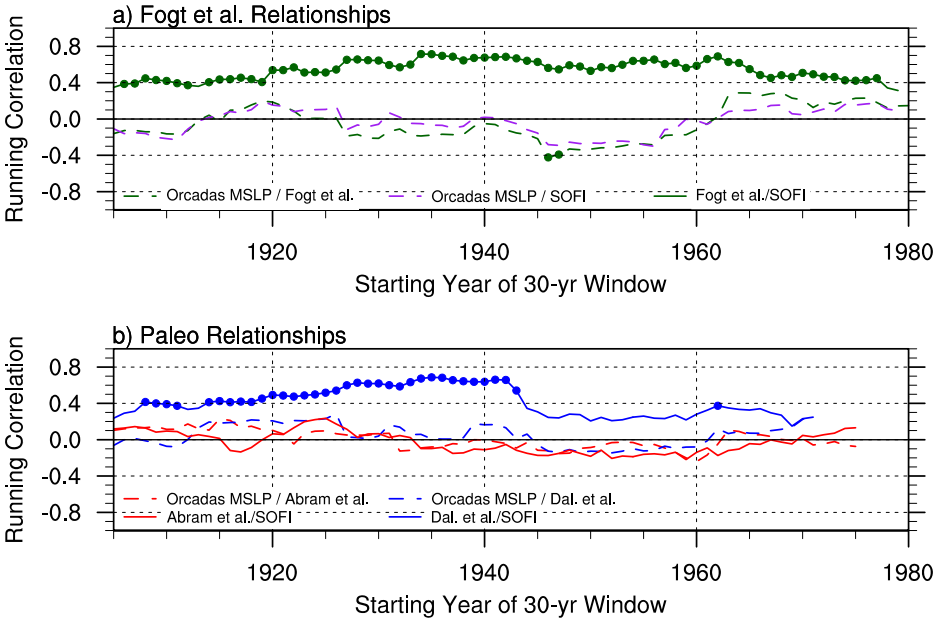

Figure 9. 30-year running correlations between pairs of the South Orkney Fast Ice (SOFI) duration from Murphy et al. (1995), various sea ice extent estimates, or Orcadas station mean sea level pressure. Correlations significantly different from zero at $p<0.05$ are marked with a circle.

The connections of the various sea ice reconstructions with the atmospheric circulation in Figs. 7-9 suggest, just like with the sea ice, that there are also differences in the underlying atmospheric circulation from the Fogt and Connolly (2021) dataset and the Dalaiden et al. (2021) and O'Connor et al. (2021) proxy-data assimilation datasets. While some of these differences were discussed in O'Connor et al. (2021), it is not clear how they may impact sea ice changes through time. To understand these differences better and the role they may play in the differences in the sea ice reconstructions, correlations between the various annual mean gridded pressure datasets are provided in Fig. 10. To help pinpoint the sensitivity of the correlations to the paleo data assimilated into the climate model, the O'Connor et al. (2021) pressure reconstruction was expanded by separately examining reconstructions assimilating ice core and coral data only from O'Connor et al. (2023). We examine these separately to better isolate the

https://doi.org/10.5194/cp-2023-63
Preprint. Discussion started: 24 August 2023
© Author(s) 2023. CC BY 4.0 License.

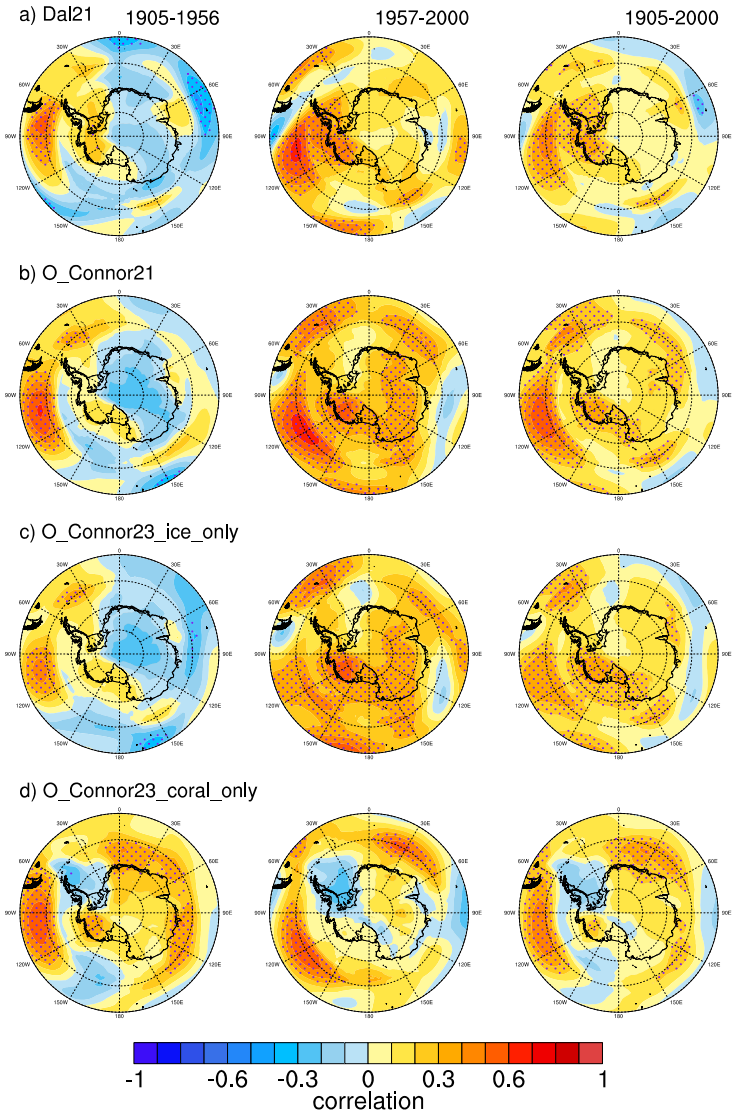

Figure 10. Correlations of annual mean pressure at each grid point between the various paleo-based reconstructions with the Fogt and Connolly (2021) reconstruction. a) Dalaiden et al. (2021); b) O'Connor et al. (2021); c) O'Connor et al. (2023) ice core-based proxies only; d) O'Connor et al. (2023) coral-based proxies only. The columns denote three time periods: 1905-1956 (left column, prior to Antarctic data), 1957-2000 (middle column), and the full period of overlap 1905-2000 (right column). Correlations statistically different from zero at $p<0.05$ are stippled. All datasets were linearly detrended over the specific time period prior to calculating the correlations; further details on each dataset is provided in Table 1 and the proxy locations are given in Fig. 2.

https://doi.org/10.5194/cp-2023-63
Preprint. Discussion started: 24 August 2023
© Author(s) 2023. CC BY 4.0 License.

role of tropical paleo data constraints (from corals) and those primarily from Antarctica (from ice cores, Fig. 2c) on the comparison of these pressure reconstructions with the Fogt and Connolly (2021) data. In the 1905-1956 time period (left column, Fig. 10), there are similar correlation patterns between the Dalaiden et al. (2021), O'Connor et al. (2021), and the O'Connor et al. (2023) ice core only datasets, suggesting that the ice core data provide a strong constraint to the pressure variability in the paleo-based reconstructions near Antarctica, and that the inclusion of external forcing in the data assimilation prior (for the O'Connor et al. (2021, 2023) reconstructions) has minimal influence. Meanwhile, there are positive and even statistically significant (p<0.05) correlations between the O'Connor et al. (2023) and Fogt and Connolly (2021) datasets (Fig. 10d, left column) in the early period. This suggests that tropical teleconnections, captured by the coral paleo data, play an important role in the interannual variability in the Fogt and Connolly (2021) dataset. Given that the predictor data for the Fogt and Connolly (2021) dataset is confined to the Southern Hemisphere landmasses large distances away from Antarctica, it is not surprising that there is better agreement with the coral-only dataset of O'Connor et al. (2023) and Fogt and Connolly (2021) pressure dataset over Antarctica. However, given the different pattern with the paleo-based datasets (left column, Fig. 10a-c), it is also clear that the local ice core variability over Antarctica is opposite that of the coral-based tropical variability (especially over East Antarctica, where tropical teleconnections to Antarctica are generally weaker; Li et al., 2021), with the former dominating the overall reconstruction for the paleo-based datasets. Notably, during 1957-2000 the agreement improves from 1905-1956 for the full reconstructions (Fig. 10a-b, middle column, especially for the O'Connor et al. reconstructions) as well as the ice core-only reconstruction from O'Connor et al. (2023, Fig. 10c, middle column), while the agreement weakens for the coral-only reconstruction (Fig. 10d,

https://doi.org/10.5194/cp-2023-63
Preprint. Discussion started: 24 August 2023
© Author(s) 2023. CC BY 4.0 License.

middle column). This suggests the Fogt and Connolly (2021) dataset aligns more with tropical variability in the early 20th century, which dominates its response, but more with ice core related variability in the latter half of the 20th century, which dominates the paleo-based reconstructions near Antarctica. Further, given the greater skill in the O'Connor et al. (2021, 2023) reconstructions relative to Dalaiden et al. (2021) in the later period, this also suggest that including external forcing in the climate model prior is important.

Since there was some effect of seasonality on the relationship between the paleo-based and statistically based sea ice reconstructions in Fig. 4, we examine the correlations for each season (like with the Fogt et al. (2022a) sea ice reconstructions, the Fogt and Connolly (2021) pressure datasets were constructed seasonally, and annually averaged for Fig. 10, Table 1) in the 1905-1956 period in Fig. 11. However, for the pressure datasets, the change in seasonal skill in Fig. 11 is dampened compared to that for Antarctic sea ice extent in Fig. 4. There are more correlations statistically significant ($p<0.05$) for the Dalaiden et al. (2021) dataset in DJF and SON, likely tied to when the skill of the Fogt and Connolly (2021) dataset is the highest. For the O'Connor et al. (2021,2023) datasets (Figs. 11b-d), the agreement is slightly better over the Ross Sea and West Antarctica in winter. This improvement is due to contributions from both ice cores and corals, with the corals providing enhanced agreement off the coast and across East Antarctica (Figs. 10c,d). The ice core-only reconstruction provides better agreement over West Antarctica in SON (Fig. 10d, right column). Another interesting feature, worthy of further study, is the opposite agreement in the Weddell Sea in MAM between the ice core-only reconstruction (Fig. 10c, significantly [$p<0.05$] positively correlated) and the coral-only reconstruction (Fig. 10d, significantly [$p<0.05$] negatively correlated); the significant positive correlations over the Weddell Sea onto the Antarctic continent in MAM are also seen in the Dalaiden et al. (2021)

https://doi.org/10.5194/cp-2023-63
Preprint. Discussion started: 24 August 2023
© Author(s) 2023. CC BY 4.0 License.

reconstruction, related to the ice core constraints (since this dataset does not assimilate coral proxies).

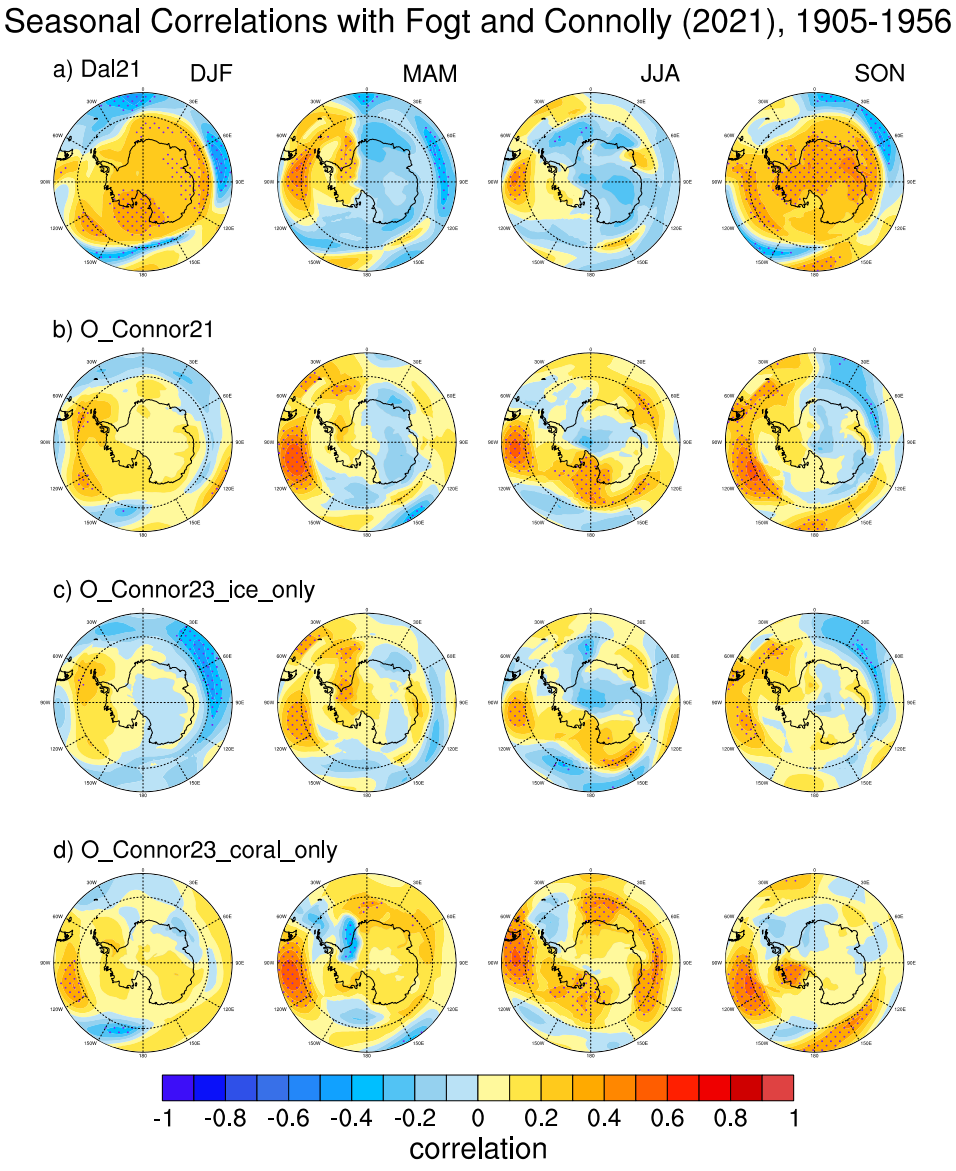

Figure 11. As in Fig. 10, but for correlations of the annual mean pressure reconstructions with the seasonal mean reconstruction of Fogt and Connolly (2021) during 1905-1956. The columns, from left to right, represent DJF, MAM, JJA, and SON, respectively.

https://doi.org/10.5194/cp-2023-63
Preprint. Discussion started: 24 August 2023
© Author(s) 2023. CC BY 4.0 License.

To more completely evaluate these datasets, annual mean comparisons with select observations are conducted in Fig. 12 using the gridpoints nearest to the station locations (for reference, a map of the stations is provided in the legend of Fig. 12). In the full period 1905-2000 (left column), correlations of the paleo-based datasets with the Fogt and Connolly (2021) dataset are generally near zero, and only significant (here, $p<0.01$) over the West Antarctic continent at Byrd station. The correlations with the observations improve after 1945 (right column in Fig. 11), most now significant at $p<0.01$, especially for the O'Connor et al. (2021) dataset. The inclusion of more proxy data in the O'Connor et al. (2021) dataset (Fig. 2c) and the inclusion of an anthropogenically forced prior (Table 1) likely lead to overall better agreement with the observations than for the Dalaiden et al. (2021) dataset; however both of these paleo-based datasets use a moderately coarse spatial resolution prior that may limit their comparison at a single point. It is also important to note that while the Fogt and Connolly (2021) correlations are overall higher than the paleo-based, this dataset is calibrated directly to these observations, and for Orcadas, direct observations (and not a reconstruction) are used, hence why the correlations are strong in both time periods at this location, black correlation values at top of the figures in the bottom row of Fig. 12).

More striking than the change in correlation in Fig. 12 are the changes in the linear trends through time across the various datasets (given by the values at the bottom of each panel). In the full time period (1905-2000, left column of Fig. 12), both the Dalaiden et al. (2021) and O'Connor et al. (2021) datasets show statistically significant ($p<0.01$) pressure decreases at Byrd and Halley stations (Figs. 12a,c), but statistically significant ($p<0.01$) pressure increases at Orcadas (Fig. 12d). The Fogt and Connolly (2021) dataset, in strong contrast, shows significant ($p<0.05$) pressure increases at Byrd in both time periods (consistent with observations after 1957,

https://doi.org/10.5194/cp-2023-63
Preprint. Discussion started: 24 August 2023
© Author(s) 2023. CC BY 4.0 License.

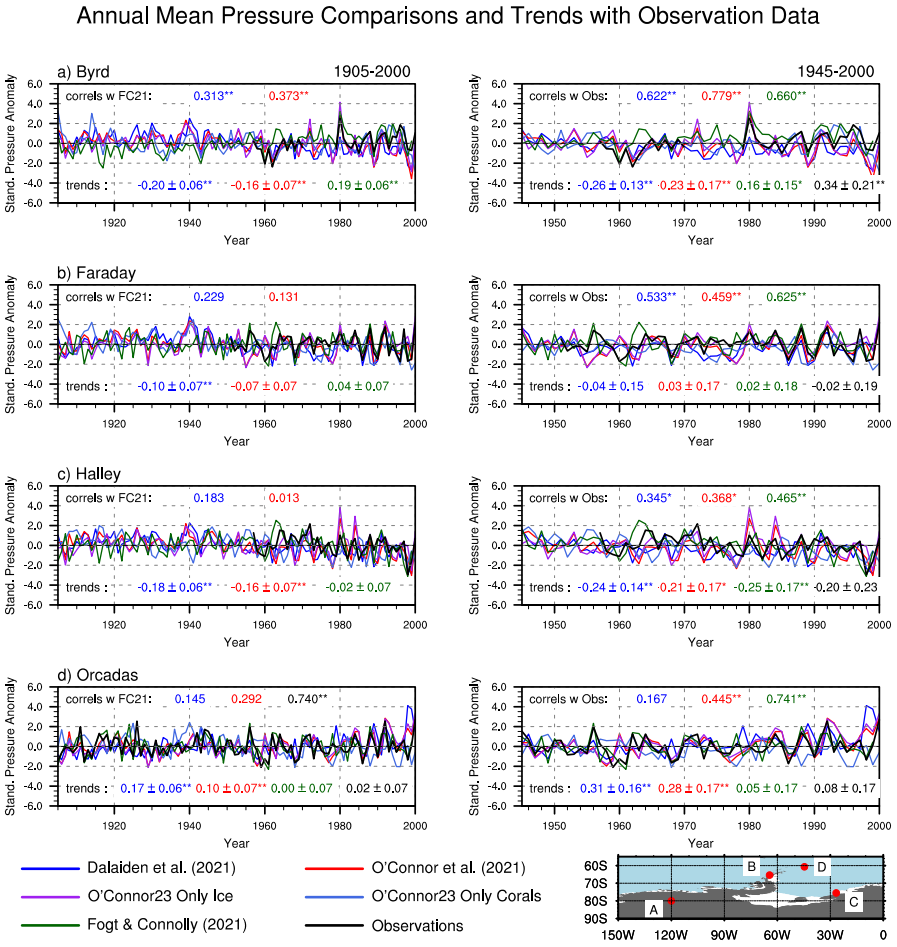

Figure 12. Timeseries of standardized pressure anomalies at various locations given in the map at the bottom right. The observations, mostly starting around 1957 (1903 for Orcadas, panel d), are shown in black. For the left column, correlations given at the top of each panel are with the Fogt and Connolly (2021) dataset during 1905-2020, and trends at the bottom are calculated for the 1905-2020 period. For the right column, the correlations are with the observations, and both correlations and trends are calculated during 1945-2020. In all panels, correlations and trends significantly different from zero at $p<0.05$ and $p<0.01$ are marked with * and **, respectively.

Fig. 12a), and only significant ($p<0.01$) pressure decreases at Halley station after 1945 (Fig. 12c, right column). The much stronger trends in the paleo-based pressure reconstructions compared to the Fogt and Connolly (2021) dataset during 1905-2020, and even with most observations

https://doi.org/10.5194/cp-2023-63
Preprint. Discussion started: 24 August 2023
© Author(s) 2023. CC BY 4.0 License.

after 1945, are undoubtedly a strong contributor to the differences seen in the Antarctic sea ice extent reconstructions between the paleo-based and statistically based reconstructions; there are statistically significant differences in the underlying atmospheric circulation used to generate these reconstructions that connect to their differences in trends seen in Figs. 3 and 6.

Both the Dalaiden et al. (2021) and O'Connor et al. (2021) studies focus on marked pressure decreases in the region of the Amundsen Sea low, which as discussed earlier, has a strong role in regional sea ice conditions examined in this study (Hosking et al., 2013; Raphael et al., 2016; Holland and Kwok, 2012). It is much more challenging to investigate the reality of these long term changes in this region, as there are no direct observations (the closest stations are represented by those in Fig. 12), and the Fogt and Connolly (2021) dataset shows the lowest skill (compared to the ERA-Interim reanalysis) spatially in this region, consistent with the fact that even contemporary reanalyses show the greatest disparity (in terms of pressure correlations and trends) in this region as well (Fogt et al., 2018). Given the disparities in trends seen from observation locations in Fig. 12, it is not surprising that the datasets also have dramatically different trends in this region, which have similar implications for differences in sea ice extent trends. To visualize this in perspective, a full spatial comparison across the Southern Hemisphere of the pressure trends in the various datasets in three time periods, along with available observations, is provided in Fig. 13 as a final comparison of these products.

First, for the period of Antarctic observations (1957-2000, middle column of Fig. 13), observations indicate statistically significant (boxes, $p<0.05$) pressure decreases only over coastal East Antarctica, with insignificant positive annual mean trends over the East Antarctic plateau at Vostok (only observation plotted in central East Antarctica in Fig. 13, consistent with ERA5 surface pressure trends during 1979-2022 in Fig. 1b). At Byrd station in central West

https://doi.org/10.5194/cp-2023-63
Preprint. Discussion started: 24 August 2023
© Author(s) 2023. CC BY 4.0 License.

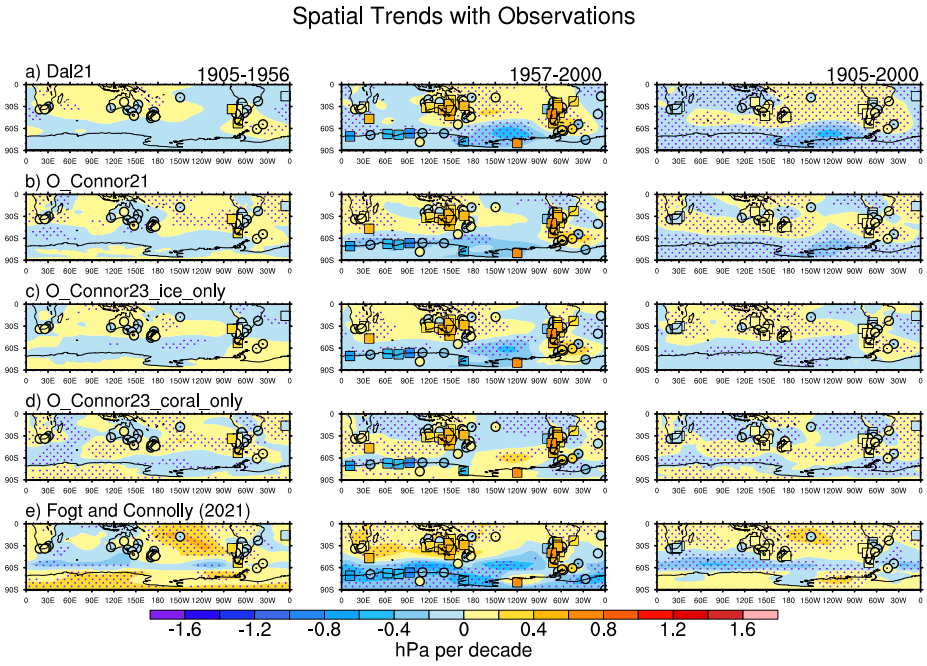

Figure 13. Linear near-surface annual mean pressure trends (hPa per decade) for 1905-1956 (left column), 1957-2000 (middle column), and 1905-2000 (right column) for various datasets in each row a) Dalaiden et al. (2021); b) O'Connor et al. (2021) proxy reconstruction c) O'Connor et al. (2023) reconstruction with only ice core proxies; d) O'Connor et al. (2023) reconstruction with only coral proxies; e) Fogt and Connolly (2021) station-based reconstruction. Trends from observation data, where available, are plotted using the same color scale on top of the gridded pressure trends. Stippling indicates gridded pressure trends significantly different from zero at $p<0.05$, boxes indicate trends in observations significantly different from zero at $p<0.05$.

Antarctica, statistically significant positive trends (annual mean) are observed (also seen in Fig. 12a). The various datasets capture these patterns to differing degrees: paleo-based datasets generally only have statistically significant negative trends along the Antarctic coastline, consistent with the positive annual mean SAM trend (Fogt and Marshall, 2020), but only capture positive trends in the coral-only reconstruction (middle column Figs. 13a-d). Meanwhile, the Fogt and Connolly (2021) dataset incorrectly has significant ($p<0.05$) negative pressure trends over the East Antarctic plateau, but does capture a regional pressure increase in West Antarctica

https://doi.org/10.5194/cp-2023-63
Preprint. Discussion started: 24 August 2023
© Author(s) 2023. CC BY 4.0 License.

(Figs. 13e middle column, Fig. 12). The Dalaiden et al. (2021) dataset has a marked significant deepening of the Amundsen Sea low during 1957-2000 (Fig. 13a, middle column), which is largely driven by ice core paleo data (Fig. 2b), and thus reduced in the O'Connor et al. (2021) dataset by the inclusion of coral data (Figs. 13b-d; Fig. 2c). This suggests that if the significant pressure increases over West Antarctica are correct, there is likely a tropical signal to these positive trends (to be discussed in more detail later). In the midlatitudes during 1957-2000, the coral-only reconstruction (Fig. 13d) captures the pattern seen in observations the best (the Fogt and Connolly (2021) dataset is not independent of observations in these locations since it is merely the 20th century reanalysis north of 60°S, Table 1). It should be noted that there are large inconsistencies with observations at Tahiti in the central tropical Pacific and the 20CRv3, as discussed in Fogt and Connolly (2021).

For the early 20th century during 1905-1956, the clear difference in trends in 1905-1956 between the Fogt and Connolly (2021) dataset and those of Dalaiden et al. (2021) and O'Connor et al (2021) is distinct. Pressure trends over the Antarctic continent reverse in the Fogt and Connolly (2021) dataset, while they remain insignificant in most paleo-based datasets. It is interesting however that the coral-only reconstruction from O'Connor et al. (2023) (Fig. 13d) also produces statistically significant positive trends over Antarctica in all time periods, consistent with the Fogt and Connolly (2021) dataset during 1905-1956, and aligning with the period when these two datasets agree the most (Figs. 11-12). Notably, this coral-only dataset agrees the best with observations in the midlatitudes during 1905-1956 (Fig. 13d, left column), and is quite similar to the pattern in the early 20th century from the full dataset in the midlatitudes (Fig. 13b, left column), suggesting a primary role of the coral records in constraining the solution in the midlatitudes. The larger sample size afforded by the full time period from 1905-2000

https://doi.org/10.5194/cp-2023-63
Preprint. Discussion started: 24 August 2023
© Author(s) 2023. CC BY 4.0 License.

yields more statistically significant trends across the Southern Hemisphere in the paleo-based datasets (Figs. 13a-d, right column) that are overall similar in structure to the trends in the paleo-based datasets during 1957-2000 Figs. 13a-d, middle column). The coral-only dataset slightly produces better agreement with the midlatitude observations, capturing the significant negative trends over South Africa that are also hinted at by insignificant negative pressure trends at Perth in southwestern Australia. In comparing the paleo-based with the station-based Fogt and Connolly (2021) datasets, the biggest differences are the trends poleward of 60°S, which are insignificant except for pressure increases ($p<0.05$) over West Antarctica in the Fogt and Connolly (2021) dataset due to the cancellation of different trends in the early and late 20th century in this dataset (Fig. 13e). Compared to the other sources of differences in the Antarctic sea ice reconstructions examined earlier, this connection to the implied changes (or lack thereof) in the atmospheric circulation in the 20th century are a dominant contributing factor to the differences in the linear trends among the Antarctic sea ice estimates seen in Fig. 2; this similar conclusion was reached in Fogt et al. (2022b) using a much more limited analysis.

4. Discussion

While this study largely focuses on causes for the differences between various sea ice and pressure reconstructions, it is important to note that there are broad similarities as well, especially in the Weddell sector where cross-correlations are strongest, even stronger in some seasons than in the annual mean. Further, each of these datasets has their own limitations due to their methodology and assumptions made in their reconstruction procedure, and that every reconstruction is only an estimate and is not without error. Nonetheless, the differences in the sea ice extent reconstruction trends (and to a lesser degree, the interannual variability) largely

https://doi.org/10.5194/cp-2023-63
Preprint. Discussion started: 24 August 2023
© Author(s) 2023. CC BY 4.0 License.

appear to hinge on whether or not there was a change in the atmospheric circulation in the high southern latitudes (poleward of 60°S) in the 20th century. Paleo-based reconstructions, constrained by ice core records over Antarctica, have similar pressure trends through time, which influence the proxy-based sea ice extent reconstructions. In contrast, station-based reconstructions of both pressure and Antarctic sea ice extent show trends that change through time, which reduces their similarities with proxy-based reconstructions (for both sea ice extent and pressure) in the early 20th century. Given that coral-only reconstructions from O'Connor et al. (2023) agree better with the Fogt and Connolly (2021) dataset in the early 20th century, there it is possible that if there was indeed a reversal of atmospheric circulation trends, that these had a tropical association to them. Nonetheless, the analysis here shows an important influence of the implied atmospheric circulation on Antarctic sea ice variations in both proxy-based and station-based sea ice extent reconstructions, consistent with findings from observations and models (Sun and Eisenman, 2021; Blanchard-Wrigglesworth et al., 2021).

In looking more closely at the analysis presented here, the limited observational data always present a challenge. In particular, in the vicinity of the Amundsen Sea low, Byrd station in West Antarctica (see map in Fig. 11) is the only observational record spanning over 30 years in the 150°-90°W sector poleward of 60°S (not including the South Pole). While weather observations started at this station in 1957, it shut down for a period in the 1970s, and was replaced by an automatic weather station nearby. While there has been considerable work done to patch the temperature record at this station (Bromwich et al., 2012), there could be measurement-specific errors that lead to the positive trend at this station in the observational dataset that may at least partially explain the regional differences in pressure (across West Antarctica and extending northward into the Amundsen and Bellingshausen Seas) between the paleo-based pressure

https://doi.org/10.5194/cp-2023-63
Preprint. Discussion started: 24 August 2023
© Author(s) 2023. CC BY 4.0 License.

datasets and those of Fogt and Connolly (2021). However, the AWS in the later portion of the record is at a slightly higher elevation than the station observations in the earlier part of the data, which would generate negative pressure trends based on instrument elevation changes, opposite the positive annual mean trends seen here. There is also a strong seasonal pattern to the positive pressure trends over West Antarctica, as shown in Fogt et al. (2018). Further work is needed to investigate the Byrd pressure data source, as well to employ historical data from ship logbooks and early expeditions (Edinburgh and Day, 2016; De La Mare, 2009; Fogt et al., 2020; Lorrey et al., 2022) to better understand possible atmospheric circulation shifts in the high southern latitudes prior to 1957. Additionally, each kind of observations (e.g., paleo or instrumental observations) has its own advantages and weaknesses. Combining these two sources of information could provide a more accurate reconstruction of historical surface climate changes.

5. Conclusions

The analysis presented in this paper has evaluated various sea ice extent reconstructions spanning the Ross Sea eastward to the Weddell sea, and pressure reconstructions across the entire Southern Hemisphere to explain the differences between the sea ice extent reconstructions. Overall, better agreement in the sea ice extent reconstructions was found in the Weddell sea, despite possible changes in the relationship sea ice shares with the atmospheric pressure in this region throughout the 20th century. In the Ross and Bellingshausen seas, the agreement is weaker, and appears to be more strongly tied to the atmospheric circulation. For ice core based reconstructions studied here, the Thomas and Abram (2016) reconstruction is fairly consistent with other reconstructions in the Ross sea, while the differing spatial and temporal representation of the Abram et al. (2010) reconstruction make it challenging to effectively compare to other datasets. Overall, paleo-based and station-based pressure reconstructions give notably different

https://doi.org/10.5194/cp-2023-63
Preprint. Discussion started: 24 August 2023
© Author(s) 2023. CC BY 4.0 License.

trends from the Ross Sea east to the Weddell Sea throughout the 20th century, especially in the vicinity of the Amundsen Sea low, a semi-permanent pressure cell known to strongly modulate Antarctic sea ice in the Ross, Amundsen, and Bellingshausen Seas (Hosking et al., 2013; Raphael et al., 2016).

While this study has determined that many of the differences in the paleo-based and statistically generated Antarctic sea ice extent reconstructions are tied primarily to their connection to the underlying atmospheric circulation, it is not able to determine the validity of changes in the atmospheric circulation in the early to mid 20th century. Further data extraction from ship logbooks (Lorrey et al., 2022), new climate model simulations assimilating both paleo data and observations, and isolated forcing simulations in coupled climate model simulations may help to understand this potential atmospheric circulation change. Nonetheless, this study has helped to better understand the differences and relative strengths and limitations of not only the Antarctic sea ice reconstructions examined here, but also several pressure reconstructions. It is thus hoped that future users of these valuable datasets will exercise the necessary caution when analyzing them given the knowledge of the processes they represent well, and other mechanisms that they may not reproduce as reliably.

Code and Data Availability

The Fogt et al. (2022a) sea ice reconstructions can be obtained from the National Snow and Ice Data Ceter dataset G10039 (https://nsidc.org/data/g10039/versions/1) (Fogt et al., 2023). The Fogt et al. (2019) and Fogt and Connolly (2021) pressure reconstructions can be downloaded from figshare (https://doi.org/10.6084/m9.figshare.c.6765447.v1). Data for the Dalaiden et al. (2021) sea ice extent and pressure reconstructions are available on Zenodo (https://zenodo.org/record/4770179). The O'Connor et al. (2021) pressure reconstructions are

https://doi.org/10.5194/cp-2023-63
Preprint. Discussion started: 24 August 2023
© Author(s) 2023. CC BY 4.0 License.

available on Zenodo (https://zenodo.org/record/5507607#.Y6OOl-yIb0o) and the sesnsitivity reconstructions from O'Connor et al. (2023) can also be downloaded from Zenodo (https://zenodo.org/record/8007655).

Author Contributions

RLF and QD designed the study. All authors contributed to writing and editing the manuscript, and RLF produced the figures.

Competing Interests

The authors declare no competing interests.

Acknowledgments

RLF acknowledges support from the U.S. National Science Foundation Office of Polar Programs award #1744998. QD is a Research Fellow within the F.R.S.-FNRS (Belgium).

https://doi.org/10.5194/cp-2023-63
Preprint. Discussion started: 24 August 2023
© Author(s) 2023. CC BY 4.0 License.

References

Abram, N. J., Thomas, E. R., McConnell, J. R., Mulvaney, R., Bracegirdle, T. J., Sime, L. C., and Aristarain, A. J.: Ice core evidence for a 20th century decline of sea ice in the Bellingshausen Sea, Antarctica, Journal of Geophysical Research, 115, https://doi.org/10.1029/2010JD014644, 2010.

Bamber, J. L., Riva, R. E. M., Vermeersen, B. L. A., and LeBrocq, A. M.: Reassessment of the Potential Sea-Level Rise from a Collapse of the West Antarctic Ice Sheet, Science, 324, 901–903, https://doi.org/10.1126/science.1169335, 2009.

Banerjee, A., Fyfe, J. C., Polvani, L. M., Waugh, D., and Chang, K.-L.: A pause in Southern Hemisphere circulation trends due to the Montreal Protocol, Nature, 579, 544–548, https://doi.org/10.1038/s41586-020-2120-4, 2020.

Blanchard-Wrigglesworth, E., Roach, L. A., Donohoe, A., and Ding, Q.: Impact of Winds and Southern Ocean SSTs on Antarctic Sea Ice Trends and Variability, Journal of Climate, 34, 949–965, https://doi.org/10.1175/JCLI-D-20-0386.1, 2021.

Brady, E., Stevenson, S., Bailey, D., Liu, Z., Noone, D., Nusbaumer, J., Otto-Bliesner, B. L., Tabor, C., Tomas, R., Wong, T., Zhang, J., and Zhu, J.: The Connected Isotopic Water Cycle in the Community Earth System Model Version 1, J Adv Model Earth Syst, 11, 2547–2566, https://doi.org/10.1029/2019MS001663, 2019.

Bromwich, D. H., Nicolas, J. P., Monaghan, A. J., Lazzara, M. A., Keller, L. M., Weidner, G. A., and Wilson, A. B.: Central West Antarctica among the most rapidly warming regions on Earth, Nature Geoscience, 6, 139–145, https://doi.org/10.1038/ngeo1671, 2012.

Clark, L. and Fogt, R.: Southern Hemisphere Pressure Relationships during the 20th Century—Implications for Climate Reconstructions and Model Evaluation, Geosciences, 9, 413, https://doi.org/10.3390/geosciences9100413, 2019.

Dalaiden, Q., Goosse, H., Rezsöhazy, J., and Thomas, E. R.: Reconstructing atmospheric circulation and sea-ice extent in the West Antarctic over the past 200 years using data assimilation, Clim Dyn, 57, 3479–3503, https://doi.org/10.1007/s00382-021-05879-6, 2021a.

Dalaiden, Q., Goosse, H., Rezsohazy, J., and Thomas, E.: Reconstructing atmospheric circulation and sea-ice extent in the West Antarctic over the past 200 years using data assimilation, https://doi.org/10.5281/ZENODO.4770178, 2021b.

De La Mare, W. K.: Changes in Antarctic sea-ice extent from direct historical observations and whaling records, Climatic Change, 92, 461–493, https://doi.org/10.1007/s10584-008-9473-2, 2009.

Ding, Q., Steig, E. J., Battisti, D. S., and Küttel, M.: Winter warming in West Antarctica caused by central tropical Pacific warming, Nature Geoscience, 4, 398–403, https://doi.org/10.1038/ngeo1129, 2011.

Edinburgh, T. and Day, J. J.: Estimating the extent of Antarctic summer sea ice during the Heroic Age of Antarctic Exploration, The Cryosphere, 10, 2721–2730, https://doi.org/10.5194/tc-10-2721-2016, 2016.

Fogt, R. L. and Connolly, C. J.: Extratropical Southern Hemisphere Synchronous Pressure Variability in the Early Twentieth Century, Journal of Climate, 34, 5795–5811, https://doi.org/10.1175/JCLI-D-20-0498.1, 2021.

Fogt, R. L. and Marshall, G. J.: The Southern Annular Mode: Variability, trends, and climate impacts across the Southern Hemisphere, WIREs Climate Change, 11, https://doi.org/10.1002/wcc.652, 2020.

Fogt, R. L., Goergens, C. A., Jones, M. E., Witte, G. A., Lee, M. Y., and Jones, J. M.: Antarctic station-based seasonal pressure reconstructions since 1905: 1. Reconstruction evaluation: Antarctic Pressure Evaluation, Journal of Geophysical Research: Atmospheres, 121, 2814–2835, https://doi.org/10.1002/2015JD024564, 2016a.

Fogt, R. L., Jones, J. M., Goergens, C. A., Jones, M. E., Witte, G. A., and Lee, M. Y.: Antarctic station-based seasonal pressure reconstructions since 1905: 2. Variability and trends during the twentieth century., Journal of Geophysical Research: Atmospheres, 121, 2836–2856, https://doi.org/10.1002/2015JD024565, 2016b.

Fogt, R. L., Goergens, C. A., Jones, J. M., Schneider, D. P., Nicolas, J. P., Bromwich, D. H., and Dusselier, H. E.: A twentieth century perspective on summer Antarctic pressure change and variability and contributions from tropical SSTs and ozone depletion, Geophysical Research Letters, 44, 9918–9927, https://doi.org/10.1002/2017GL075079, 2017.

Fogt, R. L., Clark, L. N., and Nicolas, J. P.: A New Monthly Pressure Dataset Poleward of 60°S since 1957, Journal of Climate, 31, 3865–3874, https://doi.org/10.1175/JCLI-D-17-0879.1, 2018.

Fogt, R. L., Schneider, D. P., Goergens, C. A., Jones, J. M., Clark, L. N., and Garberoglio, M. J.: Seasonal Antarctic pressure variability during the twentieth century from spatially complete reconstructions and CAM5 simulations, Climate Dynamics, https://doi.org/10.1007/s00382-019-04674-8, 2019.

Fogt, R. L., Belak, C. P., Jones, J. M., Slivinski, L. C., and Compo, G. P.: An Assessment of Early 20th Century Antarctic Pressure Reconstructions using Historical Observations, International Journal of Climatology, https://doi.org/10.1002/joc.6718, 2020.

Fogt, R. L., Sleinkofer, A. M., Raphael, M. N., and Handcock, M. S.: A regime shift in seasonal total Antarctic sea ice extent in the twentieth century, Nat. Clim. Chang., 12, 54–62, https://doi.org/10.1038/s41558-021-01254-9, 2022a.

Fogt, R. L., Dalaiden, Q., and Zarembka, M. S.: Understanding differences in Antarctic sea-ice-extent reconstructions in the Ross, Amundsen, and Bellingshausen seas since 1900, PAGES Mag, 30, 74–75, https://doi.org/10.22498/pages.30.2.74, 2022b.

Fogt, R. L., Raphael, M. N., and Handcock, M. S.: Seasonal Antarctic Sea Ice Extent Reconstructions, 1905-2020, Version 1, https://doi.org/10.7265/55X7-WE68, 2023.

Goosse, H., Crespin, E., De Montety, A., Mann, M. E., Renssen, H., and Timmermann, A.: Reconstructing surface temperature changes over the past 600 years using climate model simulations with data assimilation, J. Geophys. Res., 115, D09108, https://doi.org/10.1029/2009JD012737, 2010.

Goyal, R., Jucker, M., Sen Gupta, A., and England, M. H.: Generation of the Amundsen Sea Low by Antarctic Orography, Geophys Res Lett, 48, https://doi.org/10.1029/2020GL091487, 2021.

Hakim, G. J., Emile-Geay, J., Steig, E. J., Noone, D., Anderson, D. M., Tardif, R., Steiger, N., and Perkins, W. A.: The last millennium climate reanalysis project: Framework and first results, J. Geophys. Res. Atmos., 121, 6745–6764, https://doi.org/10.1002/2016JD024751, 2016.

Hobbs, W. R., Massom, R., Stammerjohn, S., Reid, P., Williams, G., and Meier, W.: A review of recent changes in Southern Ocean sea ice, their drivers and forcings, Global and Planetary Change, 143, 228–250, https://doi.org/10.1016/j.gloplacha.2016.06.008, 2016.

Holland, P. R.: The seasonality of Antarctic sea ice trends, Geophys. Res. Lett., 41, 4230–4237, https://doi.org/10.1002/2014GL060172, 2014.

Holland, P. R. and Kwok, R.: Wind-driven trends in Antarctic sea-ice drift, Nature Geoscience, 5, 872–875, https://doi.org/10.1038/ngeo1627, 2012.

Holland, P. R., O'Connor, G. K., Bracegirdle, T. J., Dutrieux, P., Naughten, K. A., Steig, E. J., Schneider, D. P., Jenkins, A., and Smith, J. A.: Anthropogenic and internal drivers of wind changes over the Amundsen Sea, West Antarctica, during the 20th and 21st centuries, The Cryosphere, 16, 5085–5105, https://doi.org/10.5194/tc-16-5085-2022, 2022.

Hosking, J. S., Orr, A., Marshall, G. J., Turner, J., and Phillips, T.: The Influence of the Amundsen–Bellingshausen Seas Low on the Climate of West Antarctica and Its Representation in Coupled Climate Model Simulations, Journal of Climate, 26, 6633–6648, https://doi.org/10.1175/JCLI-D-12-00813.1, 2013.

Jones, J. M., Gille, S. T., Goosse, H., Abram, N. J., Canziani, P. O., Charman, D. J., Clem, K. R., Crosta, X., de Lavergne, C., Eisenman, I., England, M. H., Fogt, R. L., Frankcombe, L. M., Marshall, G. J., Masson-Delmotte, V., Morrison, A. K., Orsi, A. J., Raphael, M. N., Renwick, J. A., Schneider, D. P., Simpkins, G. R., Steig, E. J., Stenni, B., Swingedouw, D., and Vance, T. R.: Assessing recent trends in high-latitude Southern Hemisphere surface climate, Nature Climate Change, 6, 917–926, https://doi.org/10.1038/nclimate3103, 2016.

Lachlan-Cope, T. and Connolley, W.: Teleconnections between the tropical Pacific and the Amundsen-Bellinghausens Sea: Role of the El Niño/Southern Oscillation, Journal of Geophysical Research: Atmospheres, 111, https://doi.org/10.1029/2005JD006386, 2006.

Li, X., Cai, W., Meehl, G. A., Chen, D., Yuan, X., Raphael, M., Holland, D. M., Ding, Q., Fogt, R. L., Markle, B. R., Wang, G., Bromwich, D. H., Turner, J., Xie, S.-P., Steig, E. J., Gille, S. T., Xiao, C., Wu, B., Lazzara, M. A., Chen, X., Stammerjohn, S., Holland, P. R., Holland, M. M., Cheng, X., Price, S. F., Wang, Z., Bitz, C. M., Shi, J., Gerber, E. P., Liang, X., Goosse, H., Yoo, C., Ding, M., Geng, L., Xin, M., Li, C., Dou, T., Liu, C., Sun, W., Wang, X., and Song, C.: Tropical teleconnection impacts on Antarctic climate changes, Nat Rev Earth Environ, https://doi.org/10.1038/s43017-021-00204-5, 2021.

Lorrey, A. M., Pearce, P. R., Allan, R., Wilkinson, C., Woolley, J.-M., Judd, E., Mackay, S., Rawhat, S., Slivinski, L., Wilkinson, S., Hawkins, E., Quesnel, P., and Compo, G. P.: Meteorological data rescue: Citizen science lessons learned from Southern Weather Discovery, Patterns, 3, 100495, https://doi.org/10.1016/j.patter.2022.100495, 2022.

Meier, W., Fetterer, F., Windnagel, A., and Stewart, S.: NOAA/NSIDC Climate Data Record of Passive Microwave Sea Ice Concentration, Version 4, https://doi.org/10.7265/EFMZ-2T65, 2021.

Murphy, E. J., Clarke, A., Symon, C., and Priddle, J.: Temporal variation in Antarctic sea-ice: analysis of a long term fast-ice record from the South Orkney Islands, Deep Sea Research Part I: Oceanographic Research Papers, 42, 1045–1062, https://doi.org/10.1016/0967-0637(95)00057-D, 1995.

O'Connor, G. K., Steig, E. J., and Hakim, G. J.: Strengthening Southern Hemisphere Westerlies and Amundsen Sea Low Deepening Over the 20th Century Revealed by Proxy-Data Assimilation, Geophysical Research Letters, 48, https://doi.org/10.1029/2021GL095999, 2021.

O'Connor, G. K., Holland, P. R., Steig, E. J., Dutrieux, P., and Hakim, G. J.: Drivers and rarity of the strong 1940s westerly wind event over the Amundsen Sea, West Antarctica, Ice sheets/Climate Interactions, https://doi.org/10.5194/tc-2023-16, 2023.

PAGES2k Consortium, Emile-Geay, J., McKay, N. P., Kaufman, D. S., Von Gunten, L., Wang, J., Anchukaitis, K. J., Abram, N. J., Addison, J. A., Curran, M. A. J., Evans, M. N., Henley, B. J., Hao, Z., Martrat, B., McGregor, H. V., Neukom, R., Pederson, G. T., Stenni, B., Thirumalai, K., Werner, J. P., Xu, C., Divine, D. V., Dixon, B. C., Gergis, J., Mundo, I. A., Nakatsuka, T., Phipps, S. J., Routson, C. C., Steig, E. J., Tierney, J. E., Tyler, J. J., Allen, K. J., Bertler, N. A. N., Björklund, J., Chase, B. M., Chen, M.-T., Cook, E., De Jong, R., DeLong, K. L., Dixon, D. A., Ekaykin, A. A., Ersek, V., Filipsson, H. L., Francus, P., Freund, M. B., Frezzotti, M., Gaire, N. P., Gajewski, K., Ge, Q., Goosse, H., Gornostaeva, A., Grosjean, M., Horiuchi, K., Hormes, A., Husum, K., Isaksson, E., Kandasamy, S., Kawamura, K., Kilbourne, K. H., Koç, N., Leduc, G., Linderholm, H. W., Lorrey, A. M., Mikhalenko, V., Mortyn, P. G., Motoyama, H., Moy, A. D., Mulvaney, R., Munz, P. M., Nash, D. J., Oerter, H., Opel, T., Orsi, A. J., Ovchinnikov, D. V., Porter, T. J., Roop, H. A., Saenger, C., Sano, M., Sauchyn, D., Saunders, K. M., Seidenkrantz, M.-S., Severi, M., Shao, X., Sicre, M.-A., Sigl, M., Sinclair, K., St. George, S., St. Jacques, J.-M., Thamban, M., Kuwar Thapa, U., Thomas, E. R., Turney, C., Uemura, R., Viau, A. E., Vladimirova, D. O., Wahl, E. R., White, J. W. C., Yu, Z., and

Zinke, J.: A global multiproxy database for temperature reconstructions of the Common Era, Sci Data, 4, 170088, https://doi.org/10.1038/sdata.2017.88, 2017.

Parkinson, C. L.: A 40-y record reveals gradual Antarctic sea ice increases followed by decreases at rates far exceeding the rates seen in the Arctic, Proc Natl Acad Sci USA, 116, 14414–14423, https://doi.org/10.1073/pnas.1906556116, 2019.

Polvani, L. M., Waugh, D. W., Correa, G. J. P., and Son, S.-W.: Stratospheric Ozone Depletion: The Main Driver of Twentieth-Century Atmospheric Circulation Changes in the Southern Hemisphere, Journal of Climate, 24, 795–812, https://doi.org/10.1175/2010JCLI3772.1, 2011.

Raphael, M. N. and Hobbs, W.: The influence of the large-scale atmospheric circulation on Antarctic sea ice during ice advance and retreat seasons, Geophys. Res. Lett., 41, 5037–5045, https://doi.org/10.1002/2014GL060365, 2014.

Raphael, M. N., Marshall, G. J., Turner, J., Fogt, R. L., Schneider, D., Dixon, D. A., Hosking, J. S., Jones, J. M., and Hobbs, W. R.: The Amundsen Sea Low: Variability, Change, and Impact on Antarctic Climate, Bulletin of the American Meteorological Society, 97, 111–121, https://doi.org/10.1175/BAMS-D-14-00018.1, 2016.

Rignot, E., Jacobs, S., Mouginot, J., and Scheuchl, B.: Ice-Shelf Melting Around Antarctica, Science, 341, 266–270, https://doi.org/10.1126/science.1235798, 2013.

Rignot, E., Mouginot, J., Scheuchl, B., van den Broeke, M., van Wessem, M. J., and Morlighem, M.: Four decades of Antarctic Ice Sheet mass balance from 1979–2017, Proceedings of the National Academy of Sciences, 116, 1095–1103, https://doi.org/10.1073/pnas.1812883116, 2019.

Schneider, D. P. and Deser, C.: Tropically driven and externally forced patterns of Antarctic sea ice change: reconciling observed and modeled trends, Clim Dyn, 50, 4599–4618, https://doi.org/10.1007/s00382-017-3893-5, 2018.

Schneider, D. P. and Fogt, R. L.: Artifacts in Century-Length Atmospheric and Coupled Reanalyses Over Antarctica Due to Historical Data Availability, Geophysical Research Letters, 45, 964–973, https://doi.org/10.1002/2017GL076226, 2018.

Slivinski, L. C., Compo, G. P., Whitaker, J. S., Sardeshmukh, P. D., Giese, B. S., McColl, C., Allan, R., Yin, X., Vose, R., Titchner, H., Kennedy, J., Spencer, L. J., Ashcroft, L., Brönnimann, S., Brunet, M., Camuffo, D., Cornes, R., Cram, T. A., Crouthamel, R., Domínguez-Castro, F., Freeman, J. E., Gergis, J., Hawkins, E., Jones, P. D., Jourdain, S., Kaplan, A., Kubota, H., Le Blancq, F., Lee, T., Lorrey, A., Luterbacher, J., Maugeri, M., Mock, C. J., Moore, G. W. K., Przybylak, R., Pudmenzky, C., Reason, C., Slonosky, V. C., Smith, C., Tinz, B., Trewin, B., Valente, M. A., Wang, X. L., Wilkinson, C., Wood, K., and Wyszyn'ski, P.: Towards a more reliable historical reanalysis: Improvements for version 3 of the Twentieth Century Reanalysis system, Quarterly Journal of the Royal Meteorological Society, https://doi.org/10.1002/qj.3598, 2019.

Smith, B., Fricker, H. A., Gardner, A. S., Medley, B., Nilsson, J., Paolo, F. S., Holschuh, N., Adusumilli, S., Brunt, K., Csatho, B., Harbeck, K., Markus, T., Neumann, T., Siegfried, M. R., and Zwally, H. J.: Pervasive ice sheet mass loss reflects competing ocean and atmosphere processes, Science, 368, 1239–1242, https://doi.org/10.1126/science.aaz5845, 2020.

Steig, E. J., Ding, Q., White, J. W. C., Küttel, M., Rupper, S. B., Neumann, T. A., Neff, P. D., Gallant, A. J. E., Mayewski, P. A., Taylor, K. C., Hoffmann, G., Dixon, D. A., Schoenemann, S. W., Markle, B. R., Fudge, T. J., Schneider, D. P., Schauer, A. J., Teel, R. P., Vaughn, B. H., Burgener, L., Williams, J., and Korotkikh, E.: Recent climate and ice-sheet changes in West Antarctica compared with the past 2,000 years, Nature Geosci, 6, 372–375, https://doi.org/10.1038/ngeo1778, 2013.

Stenni, B., Curran, M. A. J., Abram, N. J., Orsi, A., Goursaud, S., Masson-Delmotte, V., Neukom, R., Goosse, H., Divine, D., van Ommen, T., Steig, E. J., Dixon, D. A., Thomas, E. R., Bertler, N. A. N., Isaksson, E., Ekaykin, A., Werner, M., and Frezzotti, M.: Antarctic climate variability on regional and continental scales over the last 2000 years, Climate of the Past, 13, 1609–1634, https://doi.org/10.5194/cp-13-1609-2017, 2017.

Sun, S. and Eisenman, I.: Observed Antarctic sea ice expansion reproduced in a climate model after correcting biases in sea ice drift velocity, Nat Commun, 12, 1060, https://doi.org/10.1038/s41467-021-21412-z, 2021.

Thomas, E. R. and Abram, N. J.: Ice core reconstruction of sea ice change in the Amundsen-Ross Seas since 1702 A.D., Geophys. Res. Lett., 43, 5309–5317, https://doi.org/10.1002/2016GL068130, 2016.

Thomas, E. R., Van Wessem, J. M., Roberts, J., Isaksson, E., Schlosser, E., Fudge, T. J., Vallelonga, P., Medley, B., Lenaerts, J., Bertler, N., Van Den Broeke, M. R., Dixon, D. A., Frezzotti, M., Stenni, B., Curran, M., and Ekaykin, A. A.: Regional Antarctic snow accumulation over the past 1000 years, Clim. Past, 13, 1491–1513, https://doi.org/10.5194/cp-13-1491-2017, 2017.

Thomas, E. R., Allen, C. S., Etourneau, J., King, A. C. F., Severi, M., Winton, V. H. L., Mueller, J., Crosta, X., and Peck, V. L.: Antarctic Sea Ice Proxies from Marine and Ice Core Archives Suitable for Reconstructing Sea Ice over the Past 2000 Years, Geosciences, 9, 506, https://doi.org/10.3390/geosciences9120506, 2019.

Turner, J., Colwell, S. R., Marshall, G. J., Lachlan-Cope, T. A., Carleton, A. M., Jones, P. D., Lagun, V., Reid, P. A., and Iagovkina, S.: The SCAR READER project: Toward a high-quality database of mean Antarctic meteorological observations, J. Clim., 17, 2890–2898, https://doi.org/10.1175/1520-0442(2004)017<2890:TSRPTA>2.0.CO;2, 2004.

Turner, J., Phillips, T., Marshall, G. J., Hosking, J. S., Pope, J. O., Bracegirdle, T. J., and Deb, P.: Unprecedented springtime retreat of Antarctic sea ice in 2016: The 2016 Antarctic Sea Ice Retreat, Geophysical Research Letters, 44, 6868–6875, https://doi.org/10.1002/2017GL073656, 2017.

https://doi.org/10.5194/cp-2023-63
Preprint. Discussion started: 24 August 2023
© Author(s) 2023. CC BY 4.0 License.

Turner, J., Marshall, G. J., Clem, K., Colwell, S., Phillips, T., and Lu, H.: Antarctic temperature variability and change from station data, Int J Climatol, 40, 2986–3007, https://doi.org/10.1002/joc.6378, 2020.

Turner, J., Holmes, C., Caton Harrison, T., Phillips, T., Jena, B., Reeves-Francois, T., Fogt, R., Thomas, E. R., and Bajish, C. C.: Record Low Antarctic Sea Ice Cover in February 2022, Geophysical Research Letters, 49, https://doi.org/10.1029/2022GL098904, 2022.

Wang, J., Luo, H., Yang, Q., Liu, J., Yu, L., Shi, Q., and Han, B.: An Unprecedented Record Low Antarctic Sea-ice Extent during Austral Summer 2022, Adv. Atmos. Sci., 39, 1591–1597, https://doi.org/10.1007/s00376-022-2087-1, 2022.

Widmann, M., Goosse, H., Van Der Schrier, G., Schnur, R., and Barkmeijer, J.: Using data assimilation to study extratropical Northern Hemisphere climate over the last millennium, Clim. Past, 6, 627–644, https://doi.org/10.5194/cp-6-627-2010, 2010.

Zazulie, N., Rusticucci, M., and Solomon, S.: Changes in Climate at High Southern Latitudes: A Unique Daily Record at Orcadas Spanning 1903–2008, Journal of Climate, 23, 189–196, https://doi.org/10.1175/2009JCLI3074.1, 2010.