

Response to professor S.A.G. Leroy: Interactive comment on “Postglacial fire history and interactions with vegetation and climate in southwestern Yunnan Province of China based on charcoal and pollen records” by Xiayun Xiao et al.

General comments:

This manuscript reports an interesting investigation of fire history combining not only charcoal but also various palynological parameters (including diversity). The results are robust and show clearly data that are different from global syntheses. This highlights the need to work also at a regional scale and understand the intricacies of climate change and vegetation types at a regional level.

Response: We are very pleased to have received a review from Professor S.A.G. Leroy and we are grateful for her positive feedback on the manuscript. We address each comment with explanation as follows.

My main scientific comment is:

1) Why not use concentrations in addition (or even instead) of percentages for the pollen taxa (page 10, lines 18 and foll.). It could be more informative.

Response: Yes, we usually use pollen concentration as a proxy indicator of vegetation density or biomass productivity and thus climatic condition. However, apart from biomass productivity, some other factors such as the lithology, the sedimentation rate, input of inwashed material, detritus content, within-lake sedimentary processes et al. may confuse the records of real changes in pollen concentration (Hicks and Hyvärinen, 1999). In this study, biomass productivity and climatic conditions revealed by total pollen concentration are not exactly consistent with those disclosed by pollen percentage assemblage (Fig. S1). For example, the lowest pollen concentrations during the period 14.5-13.0 ka BP might not indicate unfavourable climatic conditions, and might be caused by the high detritus content under conditions of rising humidity and intensified surface run-off. In addition, the tendencies of the concentrations and percentages for the 6 main pollen taxa are almost consistent except for some differences during the period 14.5-13.0 ka BP (Fig. S2). Thus, considering that the impact factors of the pollen concentration are complicated in this study, we use only pollen percentages for the pollen taxa.

Hicks S, Hyvärinen H, 1999. Pollen influx values measured in different sedimentary environments and their palaeoecological implications. *Grana* 38: 228-242.

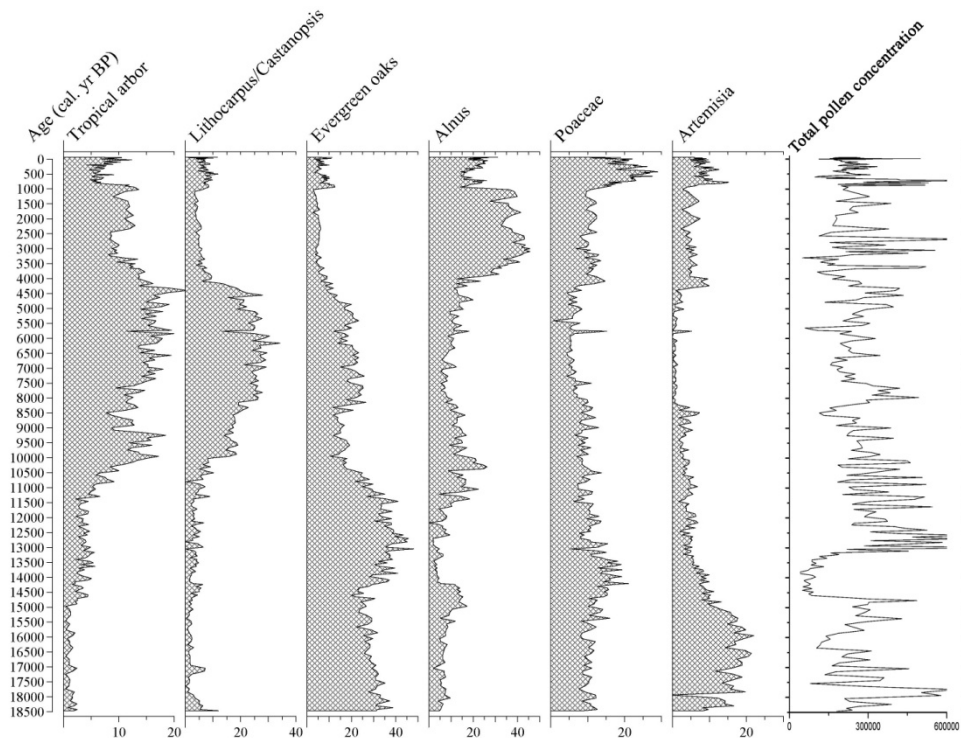


Figure S1. A comparison of pollen percentages for 6 main pollen taxa and total pollen concentration.

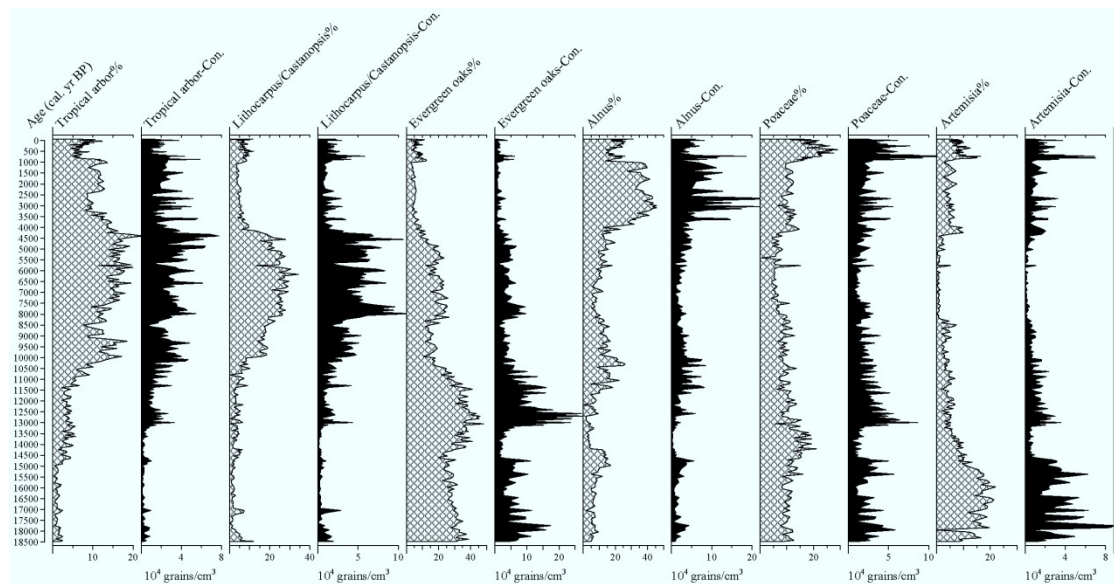


Figure S2. A comparison of pollen percentages and concentrations for 6 main pollen taxa.

2) Page 11, Lines 19-21: is not it the reverse? when there are fires only fire-adapted taxa survive?

Response: It concerns the following sentence: high fire-episode frequency occurs in conjunction with forests comprised primarily of fire-adapted taxa and lower fire-episode frequency is associated with forest dominated by fire-sensitive taxa. Fire-adapted taxa are defined as “plant species are able to withstand a degree of burning and continue growing despite gradual damage from fires”. Fire-sensitive taxa are defined as “plant species whose abundance will decrease rapidly when they undergo frequent and intensive fire”. In this study, evergreen oaks and *Alnus* are fire-adapted taxa, and are flammable plants. *Lithocarpus/Castanopsis* and tropical arbors are

fire-sensitive taxa, but they are not easy to ignite. Thus, we draw the above conclusion.

There is a difference between frequent and intensive fire events and fire events in terms of strength and frequency. Forests are primarily comprised of fire-adapted taxa, which can not be considered as only fire-adapted taxa survive. Thus, we can not say that when there are fires only fire-adapted taxa survive.

Technical comments:

1) Page 3, lines 8-10: add a call to reference

Response: A reference is added.

Wang, Y. F., Zhu, Y. X., Pan, H. X., Yin, Y.: Environmental characteristics of an acid Qinghai Lake in Tengchong, Yunnan Province, Journal of Lake Sciences, 14(2), 117-124, 2002 (in Chinese).

2) Page 3, Line 12: I suppose you mean the Westerlies

Response: Yes, thanks, it is done.

3) Page 4, line 10 (and elsewhere): is not

Response: Done.

4) Page 12, line 11: lack of inflammability, or uninflammability. Is this what you mean?

Response: Yes, it is uninflammability. Thank you very much for your careful observation.

5) Page 12, line 24: replace “correlations” by “comparisons” or “parallel”. Avoid “correlation” that suggests statistics were applied.

Response: Thank you very much for your suggestion. We replace “correlations” with “comparisons”.

6) Page 16, line 5: add italics to Latin names

Response: Done, thanks.

7) Figure 3: use the same major and minor ticks for a and b.

Response: We delete Figure 3 in the origin manuscript according to Referee#2' comments.

Response to Anonymous Referee #2: Interactive comment on “Postglacial fire history and interactions with vegetation and climate in southwestern Yunnan Province of China based on charcoal and pollen records” by Xiayun Xiao et al.

General comments:

This paper reports a high resolution of macroscopic charcoal record from Qinghai in the monsoon region of China for the last 18500 yrs cal BP. A lower resolution charcoal record is already published in Xiao et al. 2015 JQS as well as the pollen analyses. In addition to the high resolution charcoal record, the novelty concerns fire and vegetation interaction using fire episodes and frequency indexes compared to vegetation diversity indexes obtained from pollen assemblages from the same core. The authors reach the conclusion that fire occurs during cold and dry climate periods characterized by evergreen oaks and *Alnus*, and that fire lead to decrease in abundance of *Lithocarpus/Castanopsis* and tropical arbors. The material and methods section (and related figures) should be reduced as this is already published in details in Xiao et al. 2015 JQS. The discussion section needs to be restructured with a clear description of fire adapted and fire-sensitive taxa found in the region today in order to discuss fire impact on vegetation through time, and a discussion about how climate/monsoon drives the vegetation in the region should be presented before discussing the possible role of fire on the vegetation. Specific comments below should help to improve the manuscript in this way.

Response: We appreciate very much the referee’s positive comments on the manuscript. According to these suggestions, we reduced the material and methods section and readjusted the discussion section. We address each comment with explanation as follows.

Specific comments:

1- Title: it seems from the reading of the title that the charcoal and pollen records are new – remove “based on charcoal and pollen records”

Response: Done. Thanks.

2- Line 12 page 1: compared with the pollen record – already published in Xiao et al 2015 JQS. Please modify to read “compared with major taxa and diversity indexes” or something similar.

Response: We change “compared with the pollen record” into “compared with major pollen taxa and pollen diversity indexes”.

3- Line 10 page 2: the reference of Power et al. 2008 is wrong here

Response: Thanks. We change this reference into Zhao et al., 2005.

4- Line 21 page 2: “resulting in forest fire occurring frequently” please add some words here or in regional setting about the kind of vegetation that is burning today and the different fire adapted taxa and fire-sensitive taxa found in the region. This would help to follow the discussion.

Response: Relevant studies about the kind of vegetation that is burning today and the different fire adapted taxa and fire-sensitive taxa found in the region are very few. In here, we add some words “The study about forest fire during 1982-2008 in Yunnan Province shows that forest loss rates due to forest fire in different vegetation zones are different. The highest forest loss rate occurs in zone of semi-humid evergreen broadleaved forest dominated by *Cyclobalanopsis*

glaucooides and evergreen oaks and *Pinus yunnanensis* forest. Secondly, forest loss rate in zone of monsoon evergreen broadleaved forest dominated by *Castanopsis* and *Lithocarpus* is relatively low. Forest loss rate in zone of tropical rainforest and monsoon forest is lower than that in the former two vegetation zones.”

At the same time, we add some words about vegetation regions around the study area in “Regional setting” section. “Qinghai Lake is located within zone of semi-humid evergreen broadleaved forest in Hengduan Mountains of western Yunnan Province, whose south is adjacent to zone of monsoon evergreen broadleaved forest of southwestern Yunnan Province (Wu et al., 1987).”

5- Line 25 page 2: would be good also to discuss macrocharcoal results and Black Carbon of the same core published in Palaeogeography, Palaeoclimatology, Palaeoecology, Volume 435, 1 October 2015, Pages 86-94 by Zhang et al.

Response: Ok, we add the discussion about macrocharcoal results and black carbon in the revised manuscript. Please see [lines 24-30 page 7 and lines 1-3 page 8](#) in the revised manuscript for detail.

6- Material and Methods - section 3.1: the Table 1 and age model (Figure 3) are already published in details in Xiao et al. 2015 and in Zhang et al. 2015. Table 1 and Figures (3a and 3b) should be removed and references should be clearly indicated in the Material section 3.1. If the authors want to republish the age model, they should update their record from IntCal09 to IntCal13. For macroscopic charcoal analysis: please indicate that a low resolution record is already published in Xiao et al. 2015. Please explain in what the high resolution charcoal record will help to understand fire, vegetation and climate in this region.

Response: According to the suggestion, we remove Table 1 and Figure 3 and cite the corresponding reference (Xiao et al., 2015). In the revised manuscript, we add an illustration about a low resolution charcoal record published in Xiao et al. 2015 and explain in what this high resolution charcoal record will help to understand fire, vegetation and climate in this region. Please see [lines 26-30 page 2](#) in the revised manuscript.

7- Line 20 page 4: why standardizing pollen percentages? Please justify your approach.

Response: The reason is to see more clearly the interrelation among the variations of the selected pollen type percentages, we use min-max normalization to standardize pollen percentages and eliminate the influence of their values. We add an explanation in [lines 2-4 page 5](#) in the revised manuscript.

8- Line 7 page 5: fire episode magnitude –discrepancy between units (particles/cm²) and the total charcoal influx?

Response: Thank the referee’s careful observation. The unit of fire episode magnitude is particles/cm²/episode. We revise it in the revised manuscript.

9- Results – Chronology: remove this paragraph because this is already published in details in Xiao et al. 2015 – or shortened it and put this in the Material and Methods section – but clearly it is not new results. Keep the description of the temporal sampling of charcoal however.

Response: The paragraph about “Chronology” in the Results section is removed. The relative

results are shortened and put in the Material and Methods section. Please see lines 9-15 page 4 in the revised manuscript.

10- Section 4.2 Charcoal record, fire events and palynological diversity indices: this section is difficult to follow because the numbers reported in the text is not readable on Figure 4. Change the scale of the units reported in Figure 4. In addition, the authors describe the charcoal variations following pollen subzones determined in Xiao et al. 2015 but for pollen subzone TCQH-2 they changed this approach and determined subzone based on fire activity? As this paper is a focus on fire activity would be better to describe what is happening using fire activity zones and not following pollen subzones. Zone TCQH-4: only one fire event was detected – did the authors try several smoothing window and check whether this event remains in case of changing the smoothing background?

Response: The scale of the units reported in Figure 4 is changed. At the same time, Figure 4 is changed into Figure 2 according to other suggestions. Yes, pollen subzone TCQH-2 is determined based on fire activity in Xiao et al. 2015. According to this suggestion, we describe the results of charcoal record, fire events and palynological diversity indices using charcoal zones (fire activity zones). Please see lines 20-28 page 5, page 6 and lines 1-13 page 7 in the revised manuscript. We try eight smoothing windows (300-1000 yr) and draw the conclusion that the fire event in Zone TCQH-4 (at 10.2 ka) remains in case of changing the smoothing background.

11- Line 22 page 7: “In the last 50 years, the charcoal concentration was still very low, and the relatively high CHAR may be at least partly due to the high sedimentation rate.” Using the charcoal accumulation rate (CHAR) or in other word the charcoal influx instead of concentration is supposed to avoid “wrong” signal of fire in terms of concentration due to dilution. This sentence is unclear.

Discussion section: - Line 23 page 7: same comment as above about the sedimentation rate.

Response: Yes, CHAR reveals more real signal of fire than charcoal concentration. We rewrite this sentence, and make it clearer to detect signal of fire using CHAR. Please see lines 21-24 page 7 and lines 18-23 page 9 in the revised manuscript.

12- Line 16 page 8: While frequent fires appear to occur during the YD, it is unclear during the H1 giving the dates used by the authors (see Sanchez Goni and Harrison 2010, QSR – HS1 is between 18 to 15.6 kyr cal BP) and the choice of using pollen zone to describe charcoal trend. In this case, low fire frequency is recorded during HS1.

Response: From our charcoal and fire activity records (Fig.2 in the revised manuscript), it can be seen that charcoal concentration, CHAR and fire frequency between 17.2 and 16.8 ka were relatively low, compared to their high values during the periods 18.5-17.2 ka and 16.8-15.0 ka. However, they were higher than most values in low value periods (15.0-13.0 ka, 11.5-4.3 ka, and after 0.8 ka). The major objective of this paper is to discuss stage changes of fire activity (such as during H1, BA, YD, HCO), and does not involve in more detailed changes in these stages. Thus, the period 17.2-16.8 ka with relatively low charcoal concentration, CHAR and fire frequency is included in the period 18.5-15.0 ka, and considered as one period with relatively high charcoal concentration, CHAR and fire frequency as a whole.

In the previously published study, the pollen record reveals that the climate during the period

17.9-15.0 ka corresponds to H1, and the climate during the period 18.5-17.9 ka was also cold. There are some deviations between the time of H1 in this study area and the result of Sanchez Goni and Harrison 2010, QSR, which may be caused by regional difference or age uncertainties.

13- From line 29 page 8: *Artemisia* pollen percentages are also high in TCQH-1b. Why Poaceae and *Artemisia* would be indicative of human activities from 4.3 ka? “Superimposed influence of human activities and climatic cooling and drying” what are the proxies that indicate a cooling and drying then?

Response: *Artemisia* is a dry-tolerant herb, and sometimes a pioneer in cleared lands in the wooded mountains. Poaceae pollen, especially cereal type, is a common indicator of human disturbance or agricultural activity. Although *Artemisia* pollen percentages are also high in TCQH-1b, there is no other signal of human activity in this period. Single signal of high *Artemisia* pollen percentages can not indicate human activity. Whereas the increase in *Artemisia* pollen percentages from 4.3 ka accompanied with the rapid increase in Poaceae pollen percentages and the rapid degradation of the primary evergreen broadleaved forest, thus human activity may have influenced vegetation changes from 4.3 ka. Of course, the rapid degradation of the primary evergreen broadleaved forest revealed by the pollen record may be also influenced by climatic cooling and drying. The reasons are as follows. On the one hand, intensity of human activity at this period is not enough to make this abrupt change in vegetation; on the other hand, the other independent climatic proxies and the evidence of the cultural responses also show a clear climate drying between 4-5 ka (Zhao et al., 2009). Thus, we consider superimposed influence of human activities and climatic cooling and drying may result in abrupt changes of vegetation and fire activity at 4.3 ka in this study.

Zhao, Y., Yu, Z.C., Chen, F.H., Zhang, J.W., Yang, B. Vegetation response to Holocene climate change in monsoon-influenced region of China. *Earth-Science Reviews* 97 (2009) 242–256.

14- Line 9 page 9: again unclear about dilution and charcoal influx. Add the sedimentation rate curve to one of the figures.

Response: The sedimentation rate curve is added in Figure 2 (Figure 4 in the origin manuscript). At the same time, we rewrite this sentence, and demonstrate that dilution results in low concentration, not charcoal influx (CHAR). Signal of fire revealed by CHAR is more real than charcoal concentration. Please see [lines 18-23 page 9](#) in the revised manuscript.

15- Line 13 page 9: “Paleofire studies at global scales reveal that high fire activity occurred during warm interstadials or interglacials, and low fire activity occurred during cold stadials or glacials (Power et al., 2008; Mooney et al., 2011; Marlon et al., 2013)”. The reference of Mooney et al. 2011 is for the Australasia, regional scale. Add for interstadials and stadials Daniau et al. 2010 QSR. Marlon et al 2013 is for the Holocene only.

Response: According to the suggestion, we add a reference (Daniau et al., 2010 QSR), and delete the reference (Marlon et al 2013) because it is for the Holocene only.

16- Line 7-8 page 10: same comment about references

Response: Done.

17- section fire activity and vegetation: this section would benefit of a clear description of what are the fire adapted and fire-sensitive taxa found in the region today. In addition, it would be good to discuss how climate/monsoon drives the vegetation in the region before discussing the possible role of fire on the vegetation composition.

Response: This is a good idea to describe what are the fire-adapted and fire-sensitive taxa in the region. However, fire sensitivity studies of plant types in this region are very lacking, and there is still no special research in this region so far. At present, we can only analyze flammability of plant types according to forest loss rates due to forest fire in recent years in different vegetation zones. In “Introduction” section, we add these contents and consider that semi-humid evergreen broadleaved forest dominated by *Cyclobalanopsis* and evergreen oaks and *Pinus yunnanensis* forest are flammable, and monsoon evergreen broadleaved forest dominated by *Castanopsis* and *Lithocarpus* and tropical rainforest and monsoon forest are relatively nonflammable compared to semi-humid evergreen broadleaved forest and *Pinus yunnanensis* forest. Please see lines 21-26 page 2 in the revised manuscript.

We add relevant contents about how climate drives the vegetation in the region before discussing the possible role of fire on the vegetation composition. Please see lines 23-29 page 10 in the revised manuscript.

18- Figure 2 is already published in Xiao et al. 2015.

Response: This figure is deleted in the revised manuscript.

Technical details:

- Line 3 page 9 and others: “Editorial Board” modify to read “Editorial”

Response: Done. Thank the referee’s careful observation.

Postglacial fire history and interactions with vegetation and climate in southwestern Yunnan Province of China ~~based on charcoal and pollen records~~

Xiayun Xiao¹, Simon G. Haberle², Ji Shen¹, Bin Xue¹, and Sumin Wang¹

¹State Key Laboratory of Lake Science and Environment, Nanjing Institute of Geography and Limnology, Chinese Academy of Sciences, Nanjing 210008, China

²Department of Archaeology and Natural History, College of Asia and the Pacific, Australian National University, Canberra, Australian Capital Territory 0200, Australia

Correspondence to: Xiaoyun Xiao (xyxiao@niglas.ac.cn); Ji Shen (jishen@niglas.ac.cn)

Abstract. A high-resolution, continuous 18.5 ka-long (1 ka=1000 cal yr BP) macroscopic charcoal record from Qinghai Lake in southwestern Yunnan Province, China reveals the postglacial fire frequency and variability history. The results show that three periods with high fire frequency and intensity occurred during the periods 18.5-15.0 ka, 13.0-11.5 ka, and 4.3--~~1.00.8~~ ka, respectively. This record was compared with [major pollen taxa and pollen diversity indices](#)~~the pollen record~~ from the same core, and tentatively correlated with the regional climate proxy records with the aim to separate climate- from human-induced fire activity, and discuss vegetation-fire-climate interactions. The results suggest that fire was mainly controlled by climate before 4.3 ka and by combined action of climate and humans after 4.3 ka. Before 4.3 ka, high fire activity corresponded to cold and dry climatic conditions, while warm and humid climatic conditions brought infrequent and weak fires. Fire was an important disturbance factor and played an important role in forest dynamics around the study area. Vegetation responses to fire before 4.3 ka are not consistent with that after 4.3 ka, suggesting that human influence on vegetation and fire regimes may have become more prevalent after 4.3 ka. The [comparisoneorrelation](#) between fire activity and vegetation reveal that evergreen oaks and *Alnus* are flammable plants. Evergreen oaks are fire-tolerant taxa and *Alnus* is a fire-adapted taxon. The forests dominated by *Lithocarpus/Castanopsis* and/or tropical arbors are not easy to ignite, but *Lithocarpus/Castanopsis* and tropical arbors are fire-sensitive taxa in the study area.

1 Introduction

Fire is a natural, recurring episodic event in almost all types of vegetation and it is one of the primary natural disturbance factors in forest ecosystems (Harrison et al., 2010). It has a strong influence on the extent and diversity of forest resources, carbon cycles and global climate change. Major forest fires often caused serious harm and huge losses to the forest, environment and human livelihoods. Thus, in order to decrease the harm and losses, it is necessary to better manage forest fires. This may, in part, be achieved through a better understanding of the driving mechanism of forest fires derived from long-term fire history research (McWethy et al., 2013; Morales-Molino et al., 2013; Kloster et al., 2015). Fire histories can be reconstructed by using time series of fire atlases (Rollins et al., 2001; Le Page et al.,

2008), collection and analysis of fire-scarred trees (Arno and Sneek, 1977; Bake and Dugan, 2013), and charcoal particle analysis in peat and lake sediments (Whitlock and Larsen, 2001; Holz et al., 2012; de Porras et al., 2014). However, sources of fire atlases and fire-scarred trees are limited, and their time spans are relatively short, (Brunelle and Whitlock, 2003), whereas the charcoal records from peat and lake sediments can provide long continuous fire frequency history and allow vegetation-fire-climate interactions to be examined (Gavin et al., 2007; Morales-Molino et al., 2013). Knowledge of the past fire activity is a key to understanding the present day and for making sustainable management policies for forest ecosystems (Ali et al., 2009). Thus, it is necessary to reconstruct past long-term fire frequency histories, which can inform the current conceptual models of forest recovery after fire and provide guidance for forest management strategies in areas affected by frequent fires.

At present, studies on fire history and the interactions between long-term vegetation, fire, and climate are mainly concentrated in the world's boreal forests ([Zhao et al., 2005](#)~~Power et al., 2008~~). Based on these studies, USA, Canada and parts of Europe have been actively advancing methods and numerical approaches to reconstruct long term fire histories. China has only started relatively late in this field. Most of studies on fire history are concentrated in northern China (Li et al., 2005; Huang et al., 2006; Jiang et al., 2008; Wang et al., 2013; Zhang et al., 2015a), and studies in southern China (Sun et al., 2000; Luo et al., 2001; Xiao et al., 2013), especially in southwestern China, are relatively few. The studies on fire history in China have concentrated on the relationship between fire activity and climatic change on orbital to suborbital timescales, whereas studies of past fire frequency and magnitude and its relationship to climate, human activity and vegetation dynamics have rarely been attempted in China.

~~Here, we presented a high-resolution and continuous macroscopic charcoal record spanning about 18.5 ka from Qinghai Lake in southwestern Yunnan Province of southwestern China, a low altitude lake in the low latitude region.~~ The climate in Yunnan Province is characterized by distinct wet and dry seasons with warm-wet conditions in summer and mild-dry conditions in winter, resulting in forest fire occurring frequently (Xu, 1991). Consequently, Yunnan Province is a zone of high fire frequency in China. [The study about forest fire during 1982-2008 in Yunnan Province shows that forest loss rates due to forest fire in different vegetation zones are different. The highest forest loss rate occurs in zone of semi-humid evergreen broadleaved forest dominated by *Cyclobalanopsis glaucoides* and evergreen oaks and *Pinus yunnanensis* forest. Secondly, forest loss rate in zone of monsoon evergreen broadleaved forest dominated by *Castanopsis* and *Lithocarpus* is relatively low. Forest loss rate in zone of tropical rainforest and monsoon forest is lower than that in the former two vegetation zones](#) (Chen et al., 2012). [A low resolution charcoal record from Qinghai Lake in southwestern Yunnan Province of China was briefly mentioned in Xiao et al. 2015. Here, we presented a high-resolution and continuous macroscopic charcoal record spanning about 18.5 ka from the same core, and specially analyzed](#) reveals the fire event history and fire regime dynamics through time in southwestern Yunnan Province [based on the charcoal record](#). Combined with the climate records and vegetation histories since 18.5

ka, reconstructed in Xiao et al. (2015), the main controlling factors of forest fire dynamics and the relationship between fire activity and vegetation were examined in this study. These results provide new evidences for studies on fire frequency variability and vegetation–fire–climate interactions in southwestern China, which is important for improving our predictions of the influence of climatic change on future fire activity and planning appropriate management policies for forest ecosystems.

2 Regional setting

Qinghai Lake (25° 7'56.75" N, 98°34'19.16" E, 1885 m a.s.l.) is located in the northeastern Tengchong County of southwestern Yunnan Province, southwestern China (Fig. 1). Southwestern China is characterized by the alternation of high mountain ranges running roughly north to south (such as Qionglai Mountain, Daxue Mountain, Shaluli Mountain from east to west) and parallel, deep and narrowly incised river valleys (such as Dadu River, Yalong River, Jinsha River). The large spans of longitude and latitude, and altitude differences (ranging from about 1000 to above 5000 m a.s.l.) in southwestern China result in rich vegetation types and various vertical vegetation belts in the region (Xiao et al., 2011). The Gaoligong Mountain is the westernmost mountain among the mountains over 3000 m a.s.l. in southwestern China (Fig. 1). Qinghai Lake is situated to the west of the Gaoligong Mountain, and the topography of its west and south is all below 2500 m a.s.l. Qinghai Lake is a volcanic dammed lake with a surface area of c. 0.25 km² and a catchment area of 1.5 km² in 1990, respectively (Wang et al., 2002). The average and maximum water depths were 5.2 m and 8.1 m in 2010, respectively. It is mainly fed by precipitation, groundwater and surface runoff without natural outlet currently.

The study region is characterized by a subtropical humid monsoon climate. It is mainly affected by the warm-humid airflow from the Indian Ocean and Bengal Bay in summer and by the southern branch of the Westerlies westerly in winter. Because of its southwestern location in Yunnan Province, the climate in the region is warm and very humid in summer and mild and moderately dry in winter. Tengchong meteorological station near Qinghai Lake (Fig. 2) records a mean annual temperature of 15.4°C and mean annual precipitation of 1506 mm. Most of the precipitation is concentrated in the rainy season from May to October, which is 85% of the annual precipitation (Xiao et al., 2015).

Qinghai Lake is located within zone of semi-humid evergreen broadleaved forest in Hengduan Mountains of western Yunnan Province, whose south is adjacent to zone of monsoon evergreen broadleaved forest of southwestern Yunnan Province (Wu et al., 1987). Due to the strong influence of human activities, the catchment of Qinghai Lake is mainly covered by plantation forests such as *Taiwania cryptomerioides*, *Cunninghamia lanceolata*, and *Alnus nepalensis*. The vertical vegetation belts on the west slope of the southern Gaoligong Mountain varies gradually from a

semi-humid evergreen broadleaved forest (<2200 m a.s.l.) to a mid-montane humid evergreen broadleaved forest (2200-2800 m a.s.l.), *Rhododendron* shrubland (2800-3000 m a.s.l.), a sub-alpine shrub meadow (3000-3500 m a.s.l.), and sparse vegetation in rock debris (>3500 m a.s.l.) from bottom to top (Qin et al., 1992).

3 Material and methods

5 3.1 Sediment sampling, laboratory analysis and dating

A 832 cm long sediment core (TCQH1) from the central part (6.3 m water depth) of Qinghai Lake was extracted in November 2010 using a UWITEC piston corer. ~~A 44 cm long short core was collected nearby using a gravity corer for the ²¹⁰Pb and ¹³⁷Cs measurements, which recovered the sediment-water interface.~~ These cores ~~were was~~ sectioned at 1 cm intervals. Samples were stored at 4°C until analyzed. Macroscopic charcoal particles (>125 µm in diameter) were extracted from 1 cm³ samples at contiguous 1-cm intervals. Charcoal samples were soaked in 20 ml of 5% sodium hexametaphosphate for >24 hours and 20 ml of 10% H₂O₂ solution for 24 hour to disaggregate the sediment (Huerta et al., 2009). Samples were gently washed through a 125 µm mesh sieve and the residue was transferred into gridded petri dishes and counted under a stereomicroscope at magnifications of 40×. The age-depth model ~~for the core was has been established in the previously published study (Xiao et al., 2015), based on the ²¹⁰Pb and ¹³⁷Cs dates and the AMS ¹⁴C dates.~~ ~~All radiocarbon dates were converted to calendar years before present (cal yr BP) using the program CALIB 6.0 and the IntCal09 calibration curve (Reimer et al., 2009).~~ ~~and using the~~ A recently developed Bayesian method (Blaauw and Christen, 2011) ~~was used to establish the age-depth model, which was determined using the default settings for lake sediments at 5 cm intervals.~~ According to the model, the bottom date is presumed to be 18.5 ka, and the average temporal sampling resolution is ~22 years for the macroscopic charcoal record. The sedimentation rate before ~0.9 ka is relatively low and steady, with a mean of 0.0385 cm/a. Between ~0.9 ka and 1952 AD, the rate is significantly higher at 0.124 cm/a. After 1952 AD, the rate is far higher than the earlier periods, with a mean of 0.741 cm/a (Fig. 2).

3.2 Pollen diversity indices and standardized method

25 The richness and the evenness (equitability) are two important components of biodiversity. Different diversity indices reflect species richness as well as evenness but with different weight (Odgaard, 1999). Richness index only counts total number of taxonomic units, whereas the number of individuals ~~isn't is not~~ considered (Magurran, 1988), thus it is easily impacted by rare species. Simpson's index is primarily influenced by the relative frequency or representation of individuals (namely species concentricity or evenness) (Simpson, 1949), which depends mainly on dominant species

and is less sensitive to species richness (Odgaard, 1999). In order to evaluate the plant diversity around the study area, palynological richness index and Simpson's index were adopted in this study.

Palynological richness index is the number of different pollen types in every pollen sample. Simpson's index was calculated as

$$D = \frac{N(N-1)}{\sum_{i=1}^S n_i(n_i-1)}$$

Where n_i is the number of individuals in the i th pollen types, N the total number of individuals and S the total number of pollen types (Xiao et al., 2008).

In this study, in order to see more clearly the interrelation among the variations of the selected pollen type percentages, we use min-max normalization to standardize pollen percentages and eliminate the influence of their values. The ~~formule-formula~~ is $x^* = \frac{x_i - \min}{\max - \min}$. Where x^* is the standardized data of the selected pollen type; x_i is percentage of this pollen type in the i th sample; max is the maximum value of this pollen type percentage; min is the minimum value of this pollen type percentage.

3.3 Fire event identification

Fire events were recognized by separating the macroscopic charcoal accumulation rates (CHAR; ~~particles~~ particles/cm⁻²-²/yra⁻¹) into CHAR background (BCHAR) and CHAR peak (PCHAR) components by using CharAnalysis software (Higuera et al., 2008; <http://charanalysis.googlepages.com/>). BCHAR was determined with a 500-year lowess smoother, robust to outliers, and it is the slowly varying trend in charcoal accumulation, which may represents gradual changes in regional fire activity and/or charcoal production per fire. PCHAR was taken as residual after subtracting BCHAR from CHAR, representing local fire episodes (namely one or more fire events occurring in the duration of a peak). The threshold value for charcoal peak detection was set at the 95th percentile of a Gaussian mixture modeling noise in the CHAR peak time series (Higuera et al., 2008). Fire frequency (episodes/1000-yrka) is the sum of the total number of fires within a 1000-~~yr-a~~ period, smoothed with a Lowess smoother. Fire-episode magnitude (particles/cm²/episode/em²) is the total charcoal influx in an peak-episode and varies with fire size, intensity, proximity, and taphonomic processes (Whitlock et al., 2006; Huerta et al., 2009; Walsh et al., 2010).

4 Results

The macroscopic charcoal and fire activity records were divided into six zones based on their variations (Fig. 2). 4-1

Chronology

The results of 17 AMS-¹⁴C dates are presented in Table 1 and Fig. 3a. It shows that there is an offset of average 460 years between the bulk sediment samples and the plant macrofossil samples, except for one bulk sediment sample at 610 cm which is less influenced by the reservoir effect because of high organic matter content. This offset was attributed to a reservoir effect in the bulk sediment samples. Because ²¹⁰Pb activity was not measured up to 0 in the 44 cm long short core, we can only use the ¹³⁷Cs date. In the record, the depth of 1952 AD (the time for initial detection of ¹³⁷Cs) is at 43 cm, and the depth of the ¹³⁷Cs 1963 AD peak is at 33 cm. Thus, only the 10 AMS-¹⁴C dates from the plant macrofossils, the surface date (2010 AD) and the ¹³⁷Cs dates (1963 AD at 33 cm and 1952 AD at 43 cm) were selected to establish the age-depth model using the Bayesian method (Fig. 3b). From the model, calendar ages for all depths were constructed and depicted as gray scales, where darker gray levels indicate more likely calendar ages. According to the age-depth model, the bottom date is presumed to be 18.5 ka, and the average temporal sampling resolution is 22 years for the macroscopic charcoal record. The sedimentation rate before 0.9 ka is relatively low and steady, with a mean of 0.0385 cm/a. Between 0.9 ka and 1952 AD, the rate is significantly higher at 0.124 cm/a. After 1952 AD, the rate is far higher than the earlier periods, with a mean of 0.741 cm/a.

4.2 Charcoal record, fire events and palynological diversity indices

The characteristics of macroscopic the charcoal record, fire event reconstruction and plant pollen diversity indices in these zones were described using the pollen zonation for the same core (core TCQH1) (Xiao et al., 2015) as follows (Fig. 4). At the same time, they were compared to major pollen taxa and previous vegetation reconstruction for the same core. In the macroscopic charcoal record, the trends in charcoal concentration and BCHAR are similar to that of CHAR, thus we only describe the results of CHAR in the following content.

Zone TCQH1CCC-1 (18.5-14.25.0 ka): Charcoal concentration and CHAR (including BCHAR) in this zone were relatively high. Charcoal concentration averaged was divided into three subzones. In Subzone TCQH-1a (18.5-17.9 ka), CHAR was very high, averaging 585.6 particles/cm³. CHAR ranged 29 (ranging from 8.0 to 5772.4) particles/cm²/yr with an average of 16.9 particles/cm²/a. Three fire events were identified by significant charcoal peaks with relatively small peak magnitudes (154, 276, and 611 pieces/cm², respectively). Fire frequency was relatively high, averaging 5.5 episodes/1000 yr (ranging from 5.1 to 5.7 episodes/1000yr). Palynological richness and Simpson's indices were relatively low, averaging 65 and 8.3, respectively. In Subzone TCQH-1b (17.9-15.0 ka), CHAR was still very high with larger fluctuant amplitudes, averaging 23 (ranging from 1 to 83) particles/cm²/yr. 159 fire events episodes were registered by charcoal peaks. Fire-episode magnitude varied greatly from 35-32.6 to 2189.2 pieces/particles/cm²/episode with an average of 446.8 particles/cm²/episode. Fire frequency ranged from 2.4 to 7.4

episodes/1000-yrka with an average of 4.7-9 episodes/1000-yrka. Palynological richness index ~~declined-was very low~~ (mean of 5859.6) and Simpson's index ~~increased-was slightly-relatively low~~ (mean 9.31). The vegetation type during the period was semi-humid evergreen broadleaved forest dominated by evergreen oaks with relatively more dry-tolerant herbs such as *Artemisia* and Chenopodiaceae (Xiao et al., 2015).

5 ~~In Subzone TCQHTCCC-1e-2~~ (15.0-14.23.0 ka): Charcoal concentration and CHAR decreased markedly, averaging 114.5 (ranging from 6.7 to 412.3) particles/cm³ and 8-5.2 (ranging from 1-0.1 to 1921.4) particles/cm²/yfa, respectively. Only ~~two-one significant~~ fire events-episode were-was noted in the ~~bottom-lower part of the-this subzone,~~ with (-fire-episode magnitudes: 58.4 particles/cm²/episode) and two fire episodes were registered in the top of this zone (their fire-episode magnitudes are both at 63 of 32 and 58 particles/cm²/episode). Fire frequency ~~declines-declined~~ rapidly-first from 6.35.7 episodes/1000-yrka to 0.7-2 episodes/1000-yrka and then increased to 5.1 episodes/ka with an average of 32.3 episodes/1000-yrka. Palynological richness index increased markedly, averaging 67.6, and Simpson's indices-index all-increased first to 12.2, then decreased to an average of 8.2-averaging 68 and 10.5, respectively. In this zone, the vegetation type was still semi-humid evergreen broadleaved forest, but the dominant plant species evergreen oaks retreated first and then expanded gradually, whereas *Alnus* expanded first and then decreased, and dry-tolerant

10 herbs (e.g. *Artemisia*) decreased significantly (Xiao et al., 2015).

15

Zone TCQHTCCC-2-3 (14.2-11.5 ka) ~~was divided into two subzones based on fire activity.~~ Subzone TCQH-2a (14.2-13.0 ka) ~~had very low CHAR, averaging 8 (ranging from 1 to 37) particles/cm²/yr.~~ Only two fire events were registered in the upper part of the subzone, and these fire-episode magnitudes are both at 63 particles/cm². Fire frequency ranged from 0.3 to 5.6 episodes/1000-yr from the bottom to the top of the subzone with an average of 2.1

20 episodes/1000-yr. Subzone TCQH-2b (13.0-11.5 ka) ~~had very the highest charcoal concentration and CHAR for the entire core,~~ averaging 636.2 (ranging from 92.3 to 1806.2) particles/cm³ and 39-25.1 (ranging from 6-0.4 to 11367.7) particles/cm²/yfa, respectively. Fire events-episodes occurred frequently, and their magnitudes average 445-426.4 particles/cm²/episode, ranging from 0.02 to 1984.4 particles/cm²/episode. Fire frequency was the highest for the entire record-profile, average 9.5-2 episodes/1000-yrka. In this zone, palynological richness and Simpson's indices were

25 relatively low, averaging 67-66.6 and 7.75, respectively. The vegetation type was semi-humid evergreen broadleaved forest dominated by evergreen oaks with low *Artemisia* (Xiao et al., 2015).

Zone TCQHTCCC-3-4 (11.5-10.44.3 ka): Charcoal concentration and CHAR remained very low in this zone. Average charcoal concentration was 113.8 particles/cm³. CHAR values ~~-was characterized by a marked decrease in~~ CHAR, averaging 10 (ranging from 0 to 3231.1) particles/cm²/yfa with an average of 4.1 particles/cm²/a. Only two

30 fire event episodes were registered in the bottom-lower part of the-this zone (at 11.3, 10.4 and 10.2 ka, respectively) ~~-and one fire event in the upper of the zone,~~ with low fire-episode magnitudes (125, 2543.5, and 33-32.7

and 29.3 particles/cm²/episode, respectively). In addition, ~~three fire event episodes~~ were registered at ca. 6.7, 5.8 and 5.7 ka, respectively. Their fire-episode magnitudes were 18.3, 213.7 and 417.1 particles/cm²/episode, respectively. Fire frequency ~~declined rapidly from 7.3 to 1.9 episodes/1000 yr~~ was very low with an average of 31.3-1 episodes/1000 yrka. ~~Palynological richness index was similar to that in Zone TCQH 2, and Simpson's index increased markedly (mean of 10.4).~~

~~Zone TCQH 4 (10.4-8.5 ka) had very low CHAR values (mean of 5 particles/cm²/yr). Only one fire event was detected at ca. 10.2 ka with the fire-episode magnitude of 29 particles/cm², and the fire frequency averaged 0.6 episodes/1000 yr. Palynological richness and Simpson's indices increased were relatively high, averaging 80-74.9 and 14.31.6, respectively. The vegetation type during the period changed gradually from semi-humid evergreen broadleaved forest to monsoon evergreen broadleaved forest dominated by *Lithocarpus/Castanopsis*, evergreen oaks and tropical arbors (Xiao et al., 2015).~~

~~Zone TCQH 5 (8.5-4.3 ka) CHAR values (mean of 4 particles/cm²/yr) remained very low. Three fire events were registered at ca. 6.7, 5.8 and 5.7 ka, respectively. Their fire-episode magnitudes were 18, 213 and 417 particles/cm², respectively. Fire frequency averaged 1.0 episodes/1000 yr. Palynological richness and Simpson's indices declined compared with that in Zone TCQH 4, but they were still relatively high, averaging 74 and 10.6, respectively.~~

~~Zone TCQHTCCC-6-5 (4.3-10.0-8 ka) was characterized by a marked increase in charcoal concentration and CHAR compared with Zone TCQHTCCC-4 and TCQH-5, averaging 589.7 particles/cm³ and 28-23.9 (ranging from 6 to 72) (ranging from 0 to 122.2) particles/cm²/yrka, respectively. Ten fire events-episodes were noted in the zone. Fire-episode magnitude varied from 26.3 to 939.4 particles/cm²/episode (mean of 303.4 particles/cm²/episode). Fire frequency averaged 2.7-6 episodes/1000 yrka, ranging from 0.7 to 4.8 episodes/1000 yrka. Palynological richness index had no obvious changes compared with the previous zone, while Simpson's index decreased rapidly (mean of 8.49.1). In this zone, the primary evergreen broadleaved forest was rapidly replaced by deciduous broadleaved forest dominated by *Alnus* (Xiao et al., 2015).~~

~~Zone TCQHTCCC-7-6 (after 1.0-0.8 ka) began with very high CHAR during the period 1.0-0.8 ka, averaging 89 (ranging from 15 to 310) particles/cm²/yr. After 0.8 ka, Charcoal concentration was very low, averaging 62.3 particles/cm³. CHAR (including BCHAR) first decreased markedly to mean of 10-6.8 (ranging from 1-0.7 to 60-27.1) particles/cm²/yrka, but, then increased to mean of 89-58.8 (ranging from 31 to 264) particles/cm²/yrka in the last 50 years since 1940 AD. Only two fire events-episodes were registered in this zone at 0.3 ka and 1986 AD (fire-episode magnitudes: 34-33.7 and 360-359.7 particles/cm²/episode), respectively. Fire frequency was relatively low, averaging 2-1.8 (ranging from 0.7 to 3.3) episodes/1000 yrka. Palynological richness index declined slightly (mean of 72-70.8), and Simpson's index increased significantly (mean of 11-10.79). In this zone, the greater open vegetation was present in the region, the area of *Alnus* forest quickly decreased, and the proportion of tropical arboreal plants declined, whereas the~~

5 Discussion

5.1 Fire activity, climatic changes and human activity

The results of fire event reconstruction based on the macroscopic charcoal record from Qinghai Lake reveals that fire frequency and fire-episode magnitude were not constant over the last 18.5 ka in southwestern Yunnan Province. There are three periods with frequent and intensive fire episodes, occurring during 18.5-15.0 ka, 13.0-11.5 ka, and 4.3-~~1.00.8~~ ka. Between 15.0 and 13.0 ka, fire episodes first rapidly decreased in frequency and intensity, then gradually increased. From 11.5 to ~~10.44.3~~ ka, fire frequency and intensity ~~gradually declined to~~ was at a low level as a whole. ~~Between 10.4 and 4.3 ka, fire activity was rare and weak~~, and there were only ~~three six~~ fire episodes with low intensity at 11.3, 10.4, 10.2, 6.7, and 5.8 and 5.7 ka ~~indicated by four significant charcoal peaks~~. ~~After Between 1.00.8 ka and 1940 AD~~, only ~~two one~~ weak fire episodes were noted, and fire frequency and intensity were relatively low. ~~In the last 50 years~~ Since 1940 AD, due to the high sedimentation rate (Fig.2), CHAR (including BCHAR) increased markedly although the charcoal concentration was still very low, ~~and the relatively high CHAR may be at least partly due to the high sedimentation rate,~~ which indicates relatively intensive fire activity. The black carbon content of the same core reveals three periods of high fire activity: 18.5-15.0 ka BP, 13.0-11.5 ka BP, and 8.0-~0.9 ka BP (Zhang et al., 2015b). Comparison of fire activity results revealed by the two proxies shows that the start and end times of the first two periods of high fire activity are consistent, whereas the start times of the last period of high fire activity are different. The pollen record reveals that vegetation type was monsoon evergreen broadleaved forest dominated by *Castanopsis/Lithocarpus*, and the climate was warm and humid during the period 8.5-4.3 ka BP (Xiao et al., 2015). The warm and humid climate resulted in high biomass productivity, which may make plant remains fallen into the lake be not completely decomposed and be partly carbonized. The carbonized plant remains can be distinguished when macroscopic charcoal particles are counted under the stereomicroscope, whereas they can not be separated when black carbon is measured. These may result in the different fire activity results during the period ~8.0-4.3 ka BP.

From the pollen record in Qinghai Lake, standardized data of *Lithocarpus/Castanopsis* (a taxon indicating warm and humid environment), evergreen oak (a taxon indicating relatively warm environment), and herb (a taxon indicating relatively dry climate) pollen percentages are selected as a synthetic climate proxy (Fig. ~~5d3d~~, Xiao et al., 2015). At the same time, the DCA axis 1 sample scores of pollen data from Qinghai Lake may also act as a climate proxy indicating climate changes from relatively cool and moderately dry conditions to warm and humid conditions from high scores to low scores (Fig. ~~5e3e~~, Xiao et al., 2015). The recent studies (Xiao et al., 2014a, b) suggest that the PCA

axis 1 sample scores of the pollen data from Tiancai Lake in northwestern Yunnan Province can be mainly interpreted as temperature change from warm to cold from low scores to high scores (Fig. 5f3f). From the pollen record of Lugu Lake located on the boundary between Yunnan and Sichuan Provinces in southwest China, standardized data of *Tsuga* (a taxon indicating humid environment), *Betula* (a taxon indicating relatively temperate environment), and herb pollen percentages are selected as a synthetic climatic proxy (Fig. 5g3g, Wang, 2012). These pollen proxies from Qinghai Lake (Fig. 5d3d, e), Tiancai Lake (Fig. 5f3f), and Lugu Lake (Fig. 5g3g) reveal regional climatic changes since 18.5 ka in western Yunnan Province that included two cold events (the Heinrich Event 1 (H1) and the Younger Dryas cold event (YD)) and a warm period (the Bølling/Allerød warm period, B/A) during the last deglaciation. The Holocene was clearly identified to begin at 11.5 ka. From 10.4 ka, the temperature and precipitation increased evidently. The Holocene climatic optimum (HCO) occurred during the period 8.5-4.3 ka. After 4.3 ka the climate became cooler and drier, accompanied by signals of human activity such as slash and burn (Xiao et al., 2015). This climatic change tendency is also recorded in other regions affected by the southwest monsoon, such as the $\delta^{18}\text{O}$ records from core NIOP905 in the western Arabian Sea (Fig. 5h3h) (Huguet et al., 2006) and core KL126 in the Bay of Bengal (Kudrass et al., 2001), and the sediment colour record from northeastern Arabian Sea (Deplazes et al., 2013).

Comparing the fire activity record from Qinghai Lake with the regional climate records in western Yunnan Province and the southwestern monsoon region (Fig. 5j), it appears that the frequent and intensive fire activity during the periods 18.5-15.0 ka and 13.0-11.5 ka corresponded roughly to the H1 and the YD. The low fire activity between 15.0 and 13.0 ka corresponded to a period of slight warming (between H1 and B/A) and the B/A warm period. The gradual decline in fire frequency and intensity from 11.5 to 10.4 ka and the rare and weak fire activity between 10.4-5 and 4.3 ka corresponded to the gradual increases in the temperature and precipitation from 11.5 to 8.5 ka and the Holocene climatic optimum between 8.5 and 4.3 ka. Under the background of weak fire activity as a whole during the period 10.4-5-4.3 ka, three-six fire episodes at 11.3, 10.4, 10.2, 6.7, and 5.8 and 5.7 ka may indicate three-six significant dry or highly seasonal rainfall periods. The two-five fire episodes at 11.3, 10.4, 10.2, and 5.8 and 5.7 ka may correspond to the ice-rafted debris events at 11.1, ~10.3 and 5.9 ka (Bond et al., 1997). The fire episode at 6.7 ka corresponds to the short-duration and moderate decrease in pollen percentages of *Lithocarpus/Castanopsis* and tropical arbors, which might indicate a regional cold event. However, the abrupt cold event at 8.2 ka recorded in other palaeoclimate records from the southwest monsoon region (Kudrass et al., 2001; Dykoski et al., 2005) were not marked in the charcoal record. The reason may be that though precipitation was relatively low at ~8.2 ka, the distribution of rainfall throughout the year might be relatively even (namely, rainfall seasonality was relatively low).

Pollen indicative of human activities (e.g., Poaceae and *Artemisia*) unambiguously increased from 4.3 ka. Archaeological records from Yunnan Province show that Neolithic culture began to emerge at around 4 ka or a little earlier (Han, 1981; Li, 2004). This raises the possibility that superimposed influence of human activities such as forest

clearance and agricultural cultivation and climatic cooling and drying may result in the frequent and strong fire activity between 4.3 and ~~1.00~~0.8 ka.

Historical documents show that the first administrative centre (Ruanhua Fu) was established in the early stage of Dali Kingdom (1.01–0.7 ka) in Tengchong (~~Editorial–Editorial~~ Board of Tengchong County Annals, 1995). Subsequently, population immigration and implement of the state collective farming system accelerated deforestation and reclaimed farmland, which prompted intensification of agriculture (~~Editorial–Editorial~~ Board of Tengchong County Annals, 1995). ~~At the same time, t~~The pollen record from Qinghai Lake suggests greater open vegetation presented in the region after 1.0 ka (Xiao et al., 2015). Due to the decrease of forest area caused by human activity, the capacity for soil and water conservation declined, resulting in significant soil erosion. The coeval rapid increase in sediment accumulation rate may be caused by loss of forest cover and increased soil erosion, which diluted the charcoal input ~~and resulted in low charcoal concentration-. Whereas the same low CHAR-and further-caused revealed~~ the relatively low fire frequency and intensity ~~after-between 1.00.8 ka and 1940 AD. In addition, it, which is possible that may be caused by~~ human suppression of fire ~~might also depress fire frequency and intensity with the development of~~ an intensively managed agricultural and urbanized environment. The relatively intensive and frequent fire activity since 1940 AD corresponded to the burning and robbing during the war and subsequently rapid economic development at the expense of vegetation and raw material.

Paleofire studies at global scales reveal that high fire activity occurred during warm interstadials or interglacials, and low fire activity occurred during cold stadials or glacials (Power et al., 2008; Daniau et al., 2010; Mooney et al., 2011; ~~Marlon et al., 2013~~). These studies consider that the overall reduction in biomass was a severe constraint on fire regimes during the glacial. Namely, cold and dry climatic conditions influence severely on plant biomass, therefore available fuel for fire is limited. In this study, because the study area is located in south sub-tropic, warm and humid climate conditions lead to rich vegetation types, which means that climate change in a certain range may only result in changes in proportion of dominant trees or vegetation types, and may not cause obvious changes in plant biomass. Thus, the fuel biomass shall not be a constraining factor for fire activity in this study area, whereas the most important control factor of fire occurrence (or fire frequency) in the region is dry climate or high rainfall seasonality, particularly in the period prior to 4.3 ka. In addition, some other paleofire studies in the monsoon region of China also suggest the same factor controlling fire activity as this study (Fig. 1a). The charcoal and pollen records from peat section at Qindeli, northeastern China disclose that the frequency and intensity of fire are high in the dry period and low in the wet period (Li et al., 2005). A well-dated peat profile with high resolution charcoal and pollen records in the profile HE from the Sanjiang Plain, northeastern China indicates that low frequency regional and local fires responded to the strong summer monsoon during the interval ~6.0–4.5 ka, and then the fire frequencies increased significantly with the decline of the summer monsoon (Zhang et al., 2015a). The pollen and charcoal records from a Jinchuan peat (northeastern

China) indicate that a natural origin for fire event 1 (5.1 ka) was probably facilitated by drying environmental conditions and fire event 2 (1.3 ka) was caused by clearing (Jiang et al., 2008). The charcoal records in the Holocene loess–soil sequences (XJN: Xujianian, ETC: Ertangcun, JYC: Jiangyangcun, and DXF: Dongxiafeng) over the southern Loess Plateau of China suggest that local wildfires occurred frequently during the late last glacial period and the early Holocene before 8.5 ka. During the Holocene climatic optimum between 8.5 ka and 3.1 ka, natural wildfires were largely reduced. Levels of biomass burning were very high during the late Holocene, when the climate became drier and historical land-use became more intensive (Huang et al., 2006). The charcoal and pollen records from the two deep sea cores 17940 (taken by Sino-German joint cruise “SONNE-95” in 1994) (Sun et al., 2000) and 1144 (taken by ODP Leg 184 in 1999) (Luo et al., 2001) in the northern part of the South China Sea disclose that the high strength and frequency of natural fire corresponded to the drier climate during the glacials or stadials. This relationship between climate and fire in the monsoon region of China is different from that at global scale (Power et al., 2008; [Daniau et al., 2010](#); Mooney et al., 2011; [Marlon et al., 2013](#)), which may reveal that regional differences in climatic conditions determine vegetation type, fuel biomass and fire weather. However, it provides regional evidence for understanding the relationship between climate and fire that may be different under different climate conditions.

5.2 The relationship between fire activity and vegetation

The climate exerts the dominant control on the spatial distribution of the major vegetation types on a global scale. In the study area, when the climate is warmer and more humid than today, the proportion of hygrophilous and thermophilous components in the forest increases, and even vegetation shifts gradually to a monsoon evergreen broad-leaved forest or tropical rainforest or monsoon forest. When the climate is cooler and relatively dry than the present day, the proportion of tolerant-dry components in the forest increases, and even vegetation changes gradually into a mid-montane humid evergreen broadleaved forest. In addition to the dominant control of climate on vegetation, fire was also one of important disturbance factors in vegetation changes. Past effects of fire on vegetation may be revealed by correlations between charcoal and pollen records (Tinner et al., 1999, 2005; Colombaroli et al., 2007). In this study, vegetation types, pollen diversity indices and four main arboreal pollen types (tropical arbors, *Lithocarpus/Castanopsis*, evergreen oaks and *Alnus*) with the highest percentages in the pollen assemblage from Qinghai Lake were selected to discuss vegetation responses to fire by comparing them with the charcoal record (Fig. 42).

Among the three periods with high fire activity, the two periods with high fire activity occurred in semi-humid evergreen broadleaved forest, and the other occurred in deciduous broadleaved forest dominated by *Alnus*. Whereas fire activity was unusual or weak in the course of vegetation shift from semi-humid evergreen broadleaved forest to monsoon evergreen broadleaved forest during the period 11.5-8.5 ka and in monsoon evergreen broadleaved forest

during 8.5-4.3 ka. These are consistent with the modern results on the highest forest loss rates due to forest fire in semi-humid evergreen broadleaved forest and relatively low forest loss rates in monsoon evergreen broadleaved forest (Chen et al., 2012).

During the first two periods of high fire activity (the periods 18.5-15.0 ka and 13.0-11.5 ka), frequent and intensive fire activity was linked to high pollen percentages of evergreen oaks and relatively low *Alnus* pollen percentages. From the beginning of these two periods at 18.5 and 13.0 ka, evergreen oak pollen percentages declined gradually, while *Alnus* pollen percentages had no obvious change. When the high fire activity ended at 15.0 and 11.5 ka, evergreen oak pollen percentages continued to decline for a short time after going through frequent and strong fire events, while *Alnus* pollen percentages increased.

During the last period of high fire activity (the period 4.3-~~1.0~~0.8 ka), evergreen oak pollen percentages were very low, and *Alnus* pollen percentages were very high. At the beginning of the last period of high fire activity (at 4.3 ka), evergreen oak pollen percentages still declined gradually as the first two periods of high fire activity, whereas *Alnus* pollen percentages increased rapidly. When the high fire activity ended at ~~1.0~~0.8 ka, evergreen oak pollen percentages ~~increased slightly~~continued to decline, while *Alnus* pollen percentages decreased markedly.

These ~~comparisons~~correlations between fire activity and ~~the major~~ pollen ~~record~~taxa illustrate that evergreen oaks and *Alnus* are flammable plants. Evergreen oaks are able to withstand a degree of burning and continue growing despite gradual damage from fires. Thus, they are relatively fire-tolerant taxa. There are some different opinions about the responses of evergreen oaks to fire events. Trabaud (1990) suggests that evergreen oak can survive fire and can even re-sprout vigorously afterwards. Conedera and Tinner (2000) show that *Quercus ilex* is highly sensitive to fire disturbance under certain circumstances based on ecological studies. Reyes and Casal (2006) consider that fire has little negative effect on evergreen oak germination. Colombaroli et al. (2007) suggest that evergreen oak declines synchronously with fire-sensitive *Abies*. The reason for different responses of evergreen oak to fire events is likely different environment and evolutionary pressures for evergreen oak. The abundance of *Alnus* rapidly increased after the ending of frequent and strong fire activity before 4.3 ka, indicating that *Alnus* is a fire-adapted taxon. The adaptability of *Alnus* to fire events has been detected in the other regions such as Mediterranean area (Lago di Massaciuccoli, Tuscany, Italy) and the Oregon Coast Range of USA (Colombaroli et al., 2007; Long et al., 2007). The responses of *Alnus* to fire before 4.3 ka and after 4.3 ka are different, which may be influenced by human activity. *Alnus*, as a pioneer plant, responded rapidly to human activity from 4.3 ka (the beginning of the last high fire phase) and increased prior to the end of the frequent and intensive fire period (at ~~1.0~~0.8 ka). The marked reduction of *Alnus* after the end of the high fire activity at ~~1.0~~0.8 ka is probably caused by selective felling of human (Xiao et al., 2015).

The very low fire frequency and intensity between ~~11.4-5~~ and 4.3 ka corresponded to the gradual increase in *Lithocarpus/Castanopsis* and tropical arboreal pollen percentages and high *Lithocarpus/Castanopsis* and tropical

5 arboreal pollen percentages. When the frequent and intensive fire activity began at 4.3 ka, *Lithocarpus/Castanopsis* and tropical arboreal pollen percentages declined rapidly. These suggest that the forests dominated by *Lithocarpus/Castanopsis* and/or tropical arbors are not easy to ignite, but are sensitive to frequent and intensive fire activity. Namely, *Lithocarpus/Castanopsis* and tropical arbors are fire-sensitive taxa in the study area, and frequent and intensive fire led to rapid decreases in their abundance.

Our result shows that high fire-episode frequency occurs in conjunction with forests comprised primarily of fire-adapted taxa and lower fire-episode frequency is associated with forest dominated by fire-sensitive taxa, which is consistent with the study at the Oregon Coast Range of USA (Long et al., 2007).

10 A comparison of fire activity and pollen diversity indices suggests that post-fire reactions of plant diversity before 4.3 ka and after 4.3 ka are significantly different. Before 4.3 ka, the frequent and intensive fire activity corresponded to relatively low plant diversity. At the beginning of the high fire activity (at 18.5 and 13.0 ka), plant diversity had not ~~obviously-obvious~~ change and then kept relatively low level. At the ending of the high fire activity (at 15.0 and 11.5 ka), plant diversity increased. The very low fire activity during the period ~~1011.45~~-4.3 ka corresponded to high plant diversity. A similar response of plant diversity to fires is documented in Southern France that floristic richness increased markedly after fire (Trabaud and Lepart, 1980). However, the other studies suggest that there is a significant loss of plant diversity after fires in southern Switzerland (Tinner et al., 1999) and northern Tuscany of Italy (Colombaroli et al., 2007). The reason for this apparent contradiction is that forest ecosystems are naturally fire-sensitive, because fire tends to destroy the large biomass investments of trees. In contrast, fire-adapted communities that might have originated partly as a consequence of forest disruption may be favoured or even preserved by fire incidence (Colombaroli et al., 2007).

15 After 4.3 ka, the high fire activity (the period 4.3-~~1.00.8~~ ka) was linked to relatively high plant richness and relatively low plant evenness. At the beginning of the high fire activity (at 4.3 ka), plant richness had no obvious change, yet plant evenness declined rapidly. At the ending of the high fire activity (at ~~1.00.8~~ ka), plant richness declined slightly, while plant evenness increased markedly. The possible reason for the different post-fire reactions of plant diversity before 4.3 ka and after 4.3 ka is that vegetation was influenced by human activity after 4.3 ka.

20 Flammability of different forest types and a fire-sensitivity ranking for main plant types are helpful for forest management and restoration after fires. In the study area, semi-humid evergreen broadleaved forest dominated by evergreen oaks and deciduous broadleaved forest dominated by *Alnus*~~evergreen oak forest and *Alnus* forest~~ are flammable, and in order to prevent potentially destructive fires, there is a need to pay greater attention to the origins and control of fire events. Fortunately, *Alnus* forest is easy to restore after fires if it ~~isn't~~is not cleared by human activity. Evergreen oak forest needs a longer time to restore after fires even if it ~~isn't~~is not influenced by human activity. The forests dominated by *Lithocarpus/Castanopsis* and/or tropical arbors are not easy to ignite because of

their relative uninflammability. However, if frequent and intensive fire events occur in or adjacent to the forests dominated by *Lithocarpus/Castanopsis* and/or tropical arbors there is a greater risk for these forests to be impacted by major fire events. Furthermore, the forests dominated by *Lithocarpus/Castanopsis* and/or tropical arbors are difficult to restore after fires highlighting the need to prevent fires in these highly vulnerable forest types.

5 **6 Conclusions**

This study about linkages of fire history, climatic change, human activity, and vegetation demonstrates that fire was mainly controlled by climate before 4.3 ka and by combined action of climate and humans after 4.3 ka. The frequent and intensive fire activity occurred under cold and moderately dry conditions or during the periods accompanied by human activity. Unusual or weak fire activity occurred under warm and humid conditions or during the periods with the temperature and humidity increasing. This relationship between climate and fire in the study area is different from that at global scale.

Fire was an important disturbance factor in the vegetation changes and played an important role in the forest dynamics and characteristics of the flora around the study area. The comparisoneorrelations between fire activity and vegetation reveal that evergreen oaks and *Alnus* are flammable plants and respond positively to fire events. The forests dominated by *Lithocarpus/Castanopsis* and/or tropical arbors are not easy to ignite. A fire-sensitivity ranking for main arboreal plant types in the study area is that *Alnus* is a fire-adapted species; evergreen oaks are fire-tolerant taxa; *Lithocarpus/Castanopsis* and tropical arbors are fire-sensitive taxa. However, vegetation responses to fire before 4.3 ka are not consistent with that after 4.3 ka, which points to the possibility that vegetation and fire regimes were influenced by human activity after 4.3 ka. Before 4.3 ka, when vegetation was mainly influenced by natural controls, frequent and intensive fire activity reduced plant diversity, and plant diversity increased after fires. Since vegetation was influenced by a mixture of natural processes and anthropogenic activity (at 4.3 ka), the post-fire responses of vegetation have changed and their relationships have become complex.

Our results are important for enhancing our predictions of the influence of climatic change on future fire activity and making appropriate management policies for forest ecosystems. However, because these results came only from a single lake site, it is necessary that further lacustrine sites from southwestern China are studied to improve our understanding of vegetation-climate-fire interactions.

Acknowledgments. This research was financially supported by the National Basic Research Program of China (2012CB956104), the Program of Global Change and Mitigation (2016YFA0600501), the National Natural Science Foundation of China (41272188 and 4157020134), Nanjing Institute of Geography and Limnology, CAS (NIGLAS2011KXJ02). We thank Prof. Houyuan Lu and Xiangdong Yang for giving us some constructive advice, and Dr. Shuchun Yao and Yong Wang for doing fieldwork.

References

- Ali, A. A., Carcaillet, C. and Bergeron, Y.: Long-term fire frequency variability in the eastern Canadian boreal forest: the influences of climate vs. local factors, *Glob. Change Biol.*, 15, 1230–1241, 2009.
- Arno, S. F., and Sneek, K. M.: A method for determining fire history in coniferous forests of the mountain West. USDA Forest Service
5 General Technical Report, Intermountain Forest and Range Experiment Station (INT-42), 28, 1977.
- Bake, W. L. and Dugan, A. J.: Fire-history implications of fire scarring, *Can. J. Forest Res.*, 43(10), 951-962, 2013.
- Blaauw, M. and Christen, J. A.: Flexible paleoclimate age–depth models using an autoregressive gamma process, *Bayesian Analysis*, 6, 457–474, 2011.
- Bond, G., Showers, W., Cheseby, M., Lotti, R., Almasi, P., deMenocal, P., Priore, P. Cullen, H., Hajdas, I. and Bonani, G.: A pervasive
10 millennial-scale cycle in north Atlantic Holocene and glacial climates, *Science*, 278, 1257-1266, 1997.
- Brunelle, A. and Whitlock, C.: Postglacial fire, vegetation, and climate history in the Clearwater Range, Northern Idaho, USA, *Quaternary Res.*, 60, 307-318, 2003.
- Chen, F., Lin, X. D., Niu, S. K., Wang, S. and Li, D.: Influence of climate change on forest fire in Yunnan Province, southwestern China, *Journal of Beijing Forestry University*, 34(6), 7-15, 2012 (in Chinese).
- 15 Colombaroli, D., Marchetto, A. and Tinner, W.: Long-term interactions between Mediterranean climate, vegetation and fire regime at Lago di Massaciuccoli (Tuscany, Italy), *J. Ecol.*, 95, 755–770, 2007.
- Conedera, M. and Tinner, W.: The interaction between forest fires and human activity in southern Switzerland. *Biomass Burning and its Inter-Relationships with the Climate System* (eds J.L. Innes, M. Beniston and M.M. Verstraete), pp. 247–261. Kluwer, Dordrecht. 2000.
- 20 [Daniau, A. L., Harrison, S. P. Bartlein, P. J.: Fire regimes during the Last Glacial. *Quat. Sci. Rev.*, 29, 2918-2930, 2010.](#)
- de Porras, M. E., Maldonado, A., Quintana, F. A., Martel-Cea, A., Reyes, O., and Méndez, C.: Environmental and climatic changes in central Chilean Patagonia since the Late Glacial (Mallín El Embudo, 44 S), *Clim. Past*, 10, 1063–1078, 2014.
- Deplazes, G., Lückge, A., Peterson, L. C., Timmermann, A., Hamann, Y., Hughen, K. A., Röhl, U., Laj, C., Cane, M. A., Sigman, D. M. and Haug, G.H.: Links between tropical rainfall and North Atlantic climate during the last glacial period, *Nat. Geosci.*, 6, 213-217,
25 2013.
- Dykoski, C. A., Edwards, R. L., Cheng, H., Yuan, D. X., Cai, Y. J., Zhang, M. L., Lin, Y. S., Qing, J. M., An, Z. S., and Revenaugh, J.: A high-resolution, absolute-dated Holocene and deglacial Asian monsoon record from Dongge Cave, China, *Earth Planet. Sci. Lett.*, 233, 71–86, 2005.
- ~~Editorial~~ Editorial Board of Tengchong County Annals: *Tengchong County Annals*. ZhongHua Publishing House, Beijing, China, 1995 (in
30 Chinese).
- Gavin, D. G., Hallett, D. J., Hu, F. S., Lertzman, K. P., Prichard, S. J., Brown, K. J., Lynch, J. A., Bartlein, P. and Peterson, D. L.: Forest fire and climate change in western North America: insights from sediment charcoal records, *Front. Ecol. Environ.*, 5, 499–506, 2007.
- Han, Y.: On Neolithic cultures of Yunnan. Contributions to the 30th anniversary of the Yunnan Museum, Kunming, China, 1981 (in Chinese).
- 35 Harrison, S. P., Marlon, J. R. and Bartlein, P. J.: Fire in the earth system. In: Dodson, J. (Eds.), *Changing Climates, Earth Systems and Society*, pp. 21-47. Springer, Dordrecht, The Netherlands, 2010.

- Higuera, P. E., Brubaker, L. B., Anderson, P. M., Brown, T. A., Kennedy, A. T. and Hu, F. S.: Frequent fires in ancient shrub tundra: implications of paleorecords for arctic environmental change, *PLoS One*, 3, e0001744, 2008.
- Holz, A., Haberle, S., Veblen, T. T., De Pol-Holz, R., and Southon, J.: Fire history in western Patagonia from paired tree-ring fire-scar and charcoal records, *Clim. Past*, 8, 451–466, 2012.
- 5 Huang, C. C., Pang, J. L., Chen, S. E., Su, H. X., Han, J., Cao, Y. F., Zhao, W. Y. and Tan, Z. H.: Charcoal records of fire history in the Holocene loess–soil sequences over the southern Loess Plateau of China, *Palaeogeogr. Palaeoclimatol.*, 239, 28–44, 2006.
- Huerta, M. A., Whitlock, C., and Yale, J.: Holocene vegetation–fire–climate linkages in northern Yellowstone National Park, USA, *Palaeogeogr. Palaeoclimatol.*, 271, 170–181, 2009.
- Huguet, C., Kim, J. H., Damsté, J. S. S. and Schouten, S.: Reconstruction of sea surface temperature variations in the Arabian Sea over the
10 last 23 kyr using organic proxies (TEX₈₆ and UK'₃₇), *Paleoceanography*, 21, PA3003, 2006.
- Jiang, W. Y., Leroy, S. A. G., Lisle, N., Chu, G. Q., Wang, L. and Liu, J. Q.: Natural and anthropogenic forest fires recorded in the Holocene pollen record from a Jinchuan peat bog, northeastern China, *Palaeogeogr. Palaeoclimatol.*, 261, 47–57, 2008.
- Kloster, S., Brücher, T., Brovkin, V., and Wilkenskjeld, S.: Controls on fire activity over the Holocene, *Clim. Past*, 11, 781–788, 2015.
- Kudrass, H. R., Hofmann, A., Doose, H., Emeis, K. and Erlenkeuser, H.: Modulation and amplification of climatic changes in the Northern
15 Hemisphere by the Indian summer monsoon during the past 80 k.y., *Geology*, 29, 63–66, 2001.
- Le Page, Y., Pereira, J. M. C., Trigo, R., da Camara, C., Oom, D., and Mota, B.: Global fire activity patterns (1996–2006) and climatic influence: an analysis using the World Fire Atlas, *Atmos. Chem. Phys.*, 8, 1911–1924, doi:10.5194/acp-8-1911-2008, 2008.
- Li, K. S.: A summary of the main achievements of the mankind origin study and the prehistoric archaeology in Yunnan, *Social Sciences in Yunnan*, 2, 108–113, 2004 (in Chinese).
- 20 Li, X. Q., Zhao, H. L., Yan, M. H. and Wang, S. Z.: Fire variations and Relationship among Fire and Vegetation and Climate during Holocene at Sanjiang Plain, Northeast China, *Scientia Geographica Sinica*, 25(2), 177–182, 2005 (in Chinese with English abstract).
- Long, C. J., Whitlock, C. and Bartlein, P. J.: Holocene vegetation and fire history of the Coast Range, western Oregon, USA, *Holocene*, 17(7), 917–926, 2007.
- Luo, Y. L., Chen, H. C., Wu, G. X. and Sun, X. J.: Records of natural fire and climate history during the last three glacial-interglacial
25 cycles around the South China Sea Charcoal record from the ODP 1144, *Sci. China Ser. D*, 44(10), 897–904, 2001.
- Magurran, A. E.: *Ecological Diversity and Its Measurement*, New Jersey: Princeton University Press, 1988.
- Marlon, J. R., Bartlein, P. J., Daniua, A. L., Harrison, S. P., Maezumi, S. Y., Power, M. J., Tinner, W., and Vannierra, B.: Global biomass burning: a synthesis and review of Holocene paleofire records and their controls, *Quat. Sci. Rev.*, 65, 5–25, 2013.
- McWethy, D. B., Higuera, P. E., Whitlock, C., Bowman, D. M. J. S., Cary, G. J., Haberle, S. G., Keane, R. E., Maxwell, B. D., McGlone,
30 M. S., Perry, G. L. W., Wilmshurst, J. M., Holz, A. and Tepley, A. J.: A conceptual framework for predicting temperate ecosystem sensitivity to human impacts on fire regimes, *Global Ecol. Biogeogr.*, 22, 900–912, 2013.
- Mooney, S. D., Harrison, S. P., Bartlein, P. J., Daniua, A.-L., Stevenson, J., Brownlie, K. C., Buckman, S., Cupper, M., Luly, J., Black, M., Colhoun, E., D'Costa, D., Dodson, J., Haberle, S., Hope, G. S., Kershaw, P., Kenyon, C., McKenzie, M., and Williams, N.: Late Quaternary fire regimes of Australasia, *Quat. Sci. Rev.*, 30, 28–46, 2011.
- 35 Morales-Molino, C., García-Antón, M., Postigo-Mijarra, J. M. and Morla, C.: Holocene vegetation, fire and climate interactions on the westernmost fringe of the Mediterranean Basin, *Quaternary Sci. Rev.*, 59, 5–17, 2013.
- Ogdaard, B. V.: Fossil pollen as an indicator of past biodiversity, *Journal of Biogeography*, 26, 7–17, 1999.

- Power, M. J., Marlon, J., Ortiz, N., Bartlein, P. J., Harrison, S. P., Mayle, F. E., Ballouche, A., Bradshaw, R. H. W., Carcaillet, C., Cordova, C., Mooney, S., Moreno, P. I., Prentice, I. C., Thonicke, K., Tinner, W., Whitlock, C., Zhang, Y., Zhao, Y., Ali, A. A., Anderson, R. S., Beer, R., Behling, H., Briles, C., Brown, K. J., Brunelle, A., Bush, M., Camill, P., Chu, G. Q., Clark, J., Colombaroli, D., Connor, S., Daniau, A. L., Daniels, M., Dodson, J., Doughty, E., Edwards, M. E., Finsinger, W., Foster, D., Frechette, J., Gaillard, M. J., Gavin, D. G., Gobet, E., Haberle, S., Hallett, D. J., Higuera, P., Hope, G., Horn, S., Inoue, J., Kaltenrieder, P., Kennedy, L., Kong, Z. C., Larsen, C., Long, C. J., Lynch, J., Lynch, E. A., McGlone, M., Meeks, S., Mensing, S., Meyer, G., Minckley, T., Mohr, J., Nelson, D. M., New, J., Newnham, R., Noti, R., Oswald, W., Pierce, J., Richard, P. J. H., Rowe, C., Goni, M. F. S., Shuman, B. N., Takahara, H., Toney, J., Turney, C., Urrego-Sanchez, D. H., Umbanhowar, C., Vandergoes, M., Vanniere, B., Vescovi, E., Walsh, M., Wang, X., Williams, N., Wilmshurst, J. and Zhang, J. H.: Changes in fire regimes since the Last Glacial Maximum: an assessment based on a global synthesis and analysis of charcoal data, *Clim. Dynam.*, 30, 887-907, 2008.
- Qin, Y., Fei, A. W., Jin, K. L., Han, D. X., Jin, X. Y.: Late Pleistocene sporopollen assemblages and evolution of palaeovegetation, palaeoclimate and palaeoenvironments in Tengchong Basin, western Yunnan, *Mari. Geol. Quaternary Geol.*, 12(1), 109-118, 1992 (in Chinese with English abstract).
- ~~Reimer, P. J., Baillie, M. G. L., Bard, E., Bayliss, A., Beck, J. W., Blackwell, P. G., Ramsey, C. B., Buck, C. E., Burr, G. S., Edwards, R. L., Friedrich, M., Grootes, P. M., Guilderson, T. P., Hajdas, I., Heaton, T. J., Hogg, A. G., Hughen, K. A., Kaiser, K. F., Kromer, B., McCormac, F. G., Manning, S. W., Reimer, R. W., Richards, D. A., Southon, J. R., Talamo, S., Turney, C. S. M., van der Plicht, J. and Weyhenmeyer, C. E.: IntCal09 and Marine09 radiocarbon age calibration curves, 0–50,000 years cal BP, *Radiocarbon*, 51(4), 41–50, 2009.~~
- Reyes, O. and Casal, M.: Seed germination of *Quercus robur*, *Q. pyrenaica* and *Q. ilex* and the effects of smoke, heat, ash and charcoal, *Ann. For. Sci.*, 63, 205–212, 2006.
- Rollins, M. G., Swetnam, T. W. and Morgan, P.: Evaluating a century of fire patterns in two Rocky Mountain wilderness areas using digital fire atlases, *Can. J. Forest Res.*, 31, 2107-2123, 2001.
- Simpson, E. H.: Measurement of diversity, *Nature*, 163, 688, 1949.
- Sun, X. J., Li, X. and Chen, H. C.: Evidence for natural fire and climate history since 37 ka BP in the northern part of the South China Sea, *Sci. China Ser. D*, 43(5), 487-493, 2000.
- Tinner, W., Conedera, M., Ammann, B. and Lotter, A. F.: Fire ecology north and south of the Alps since the last ice age, *Holocene*, 15(8), 1214-1226, 2005.
- Tinner, W., Hubschmid, P., Wehrli, M., Ammann, B. and Conedera, M.: Long-term forest fire ecology and dynamics in southern Switzerland, *J. Ecol.*, 87, 273–289, 1999.
- Trabaud, L. and Lepart, J.: Diversity and stability in garrigue ecosystems after fire, *Plant Ecology*, 43, 4957, 1980.
- Trabaud, L.: Fire resistance of *Quercus coccifera* L. garrigue. *Fire in Ecosystem Dynamics* (eds J.G. Goldammer and M.J. Jenkins), pp. 21–32, 1990.
- Walsh, M. K., Pearl, C. A., Whitlock, C., Bartlein, P. J., and Worona, M. A.: An 11 000-year-long record of fire and vegetation history at Beaver Lake, Oregon, central Willamette Valley, *Quat. Sci. Rev.*, 29, 1093-1106, 2010.
- Wang, Q.: Environmental evolution of Lugu Lake, Yunnan and Response to Southwest Monsoon Climate since LGM. PhD dissertation, Nanjing Institute of Geography and Limnology, CAS, Nanjing, China, 2012 (in Chinese).
- Wang, X., Xiao, J. L., Cui, L. L. and Ding, Z. L.: Holocene changes in fire frequency in the Daihai Lake region (north-central China):

indications and implications for an important role of human activity, *Quaternary Sci. Rev.*, 59, 18-29, 2013.

[Wang, Y. F., Zhu, Y. X., Pan, H. X., Yin, Y.: Environmental characteristics of an acid Qinghai Lake in Tengchong, Yunnan Province. *Journal of Lake Sciences*, 14\(2\), 117-124, 2002 \(in Chinese\).](#)

- 5 Whitlock, C. and Larsen, C.: Charcoal as a fire proxy. *Tracking Environmental Change Using Lake Sediments*, (eds J.P. Smol, H.J.B. Birks and W.M. Last), pp. 85-97. *Biological Techniques and Indicators vol. 2*, Kluwer Academic Publishers, Dordrecht, The Netherlands, 2001.
- Whitlock, C., Bianchi, M. M., Bartlein, P. J., Markgraf, V., Marlon, J., Walsh, M. and McCoy, N.: Postglacial vegetation, climate, and fire history along the east side of the Andes (lat 41–42.5°S), Argentina, *Quaternary Res.*, 66, 187–201, 2006.
- [Wu, Z., Zhu, Y., Jiang, H.: Vegetation of Yunnan province. Science Press, Beijing, China, 1987 \(in Chinese\).](#)
- 10 Xiao, X. Y., Haberle, S. G., Shen, J., Yang, X. D., Han, Y., Zhang, E. L. and Wang, S. M.: Latest Pleistocene and Holocene vegetation and climate history inferred from an alpine lacustrine record, northwestern Yunnan Province, southwestern China, *Quaternary Sci. Rev.*, 86, 35-48, 2014a.
- Xiao, X. Y., Haberle, S. G., Yang, X. D., Shen, J., Han, Y. and Wang, S. M.: New evidence on deglacial climatic variability from an alpine lacustrine record in northwestern Yunnan Province, southwestern China, *Palaeogeogr. Palaeoclimatol.*, 406, 9-21, 2014b.
- 15 Xiao, X. Y., Shen, J., and Wang, S. M.: Spatial variation of modern pollen from surface lake sediments in Yunnan and southwestern Sichuan Province, China, *Rev. Palaeobot. Palynol.*, 165, 224–234, 2011.
- Xiao, X. Y., Shen, J., Haberle, S. G., Xue, B., Zhang, E. L., Wang, S.M. and Tong, G.B.: Vegetation, fire, and climate history during the last 18500 years in southwestern Yunnan Province of China, *J. Quaternary Sci.*, 30(8), 859-869, 2015.
- 20 Xiao, X. Y., Shen, J., Wang, S. M., Xiao, H. F., and Tong, G. B.: The plant diversity and its relationship with paleoenvironment since 2.78 Ma revealed by pollen records in the Heqing deep drilling core, *Chin. Sci. Bull.*, 53(23), 3686-3698, 2008.
- Xiao, X. Y., Yang, X. D., Shen, J., Wang, S. M., Xue, B. and Tong, X. F., Vegetation history and dynamics in the middle reach of the Yangtze River during the last 1 500 years revealed by sedimentary records from Taibai Lake, China, *Holocene*, 23(1), 57–67, 2013.
- Xu, Y. H.: The climate in southwestern China, Beijing: China Meteorological Press, 1991 (in Chinese).
- [Zhang, E. L., Sun, W. W., Zhao, C., Wang, Y. B., Xue, B., Shen, J.: Linkages between climate, fire and vegetation in southwest China during the last 18.5 ka based on a sedimentary record of black carbon and its isotopic composition. *Palaeogeogr. Palaeoclimatol.*, 435, 86-94, 2015b.](#)
- 25 Zhang, Z. Q., Zhong, J. J., Lv, X. G., Tong, S. Z. and Wang, G. P.: Climate, vegetation, and human influences on late-Holocene fire regimes in the Sanjiang plain, northeastern China, *Palaeogeogr. Palaeoclimatol.*, 438, 1-8, 2015a.
- 30 [Zhao, F. J., Shu, L. F., Tian X. R., Wang, M. Y.: Review on climatic change and forest fire. *Forest Fire Prevention*, 4, 19-21, 2005 \(in Chinese\).](#)

35

Table**Table 1.** AMS radiocarbon dates from Qinghai Lake (core TCQH1).

Lab code ^a	Depth (cm)	Materials	¹⁴ C-date (yr BP)	Error (±yr)	Calibrated age (cal. yr BP, 2σ)	Mid-point (cal. yr BP)
NZA-35976	152	plant macrofossil	908	15	846-914	880
NZA-35977	208	plant macrofossil	2802	20	2860-2960	2910
BETA-308448	255	plant macrofossil	3410	30	3575-3725	3650
NZA-35979	255	bulk sediment	3590	20	3833-3927	3880
BETA-308449	322	plant macrofossil	4700	30	5320-5420	5370
NZA-35981	353	bulk sediment	5842	25	6619-6741	6680
BETA-308451	416	plant macrofossil	7080	40	7834-7986	7910
NZA-35986	453	bulk sediment	8477	30	9464-9536	9500
BETA-308452	476	plant macrofossil	8630	40	9537-9683	9610
BETA-308453	521	plant macrofossil	9410	40	10555-10745	10650
NZA-35982	560	bulk sediment	10986	40	12674-12986	12830
BETA-308454	571	plant macrofossil	10310	40	11976-12224	12100
NZA-35983	610	bulk sediment	10737	40	12563-12737	12650
NZA-35980	714	bulk sediment	12803	45	14913-15647	15280
BETA-327101	715	plant macrofossil	12290	50	13952-14588	14270
NZA-35988	813	bulk sediment	15360	110	18479-18861	18670
BETA-327102	817	plant macrofossil	15100	60	18022-18378	18200

a: Samples with BETA code are measured at the Beta Analytic Radiocarbon Laboratory; samples with NZA code are measured at Rafter Radiocarbon Laboratory.

Figures

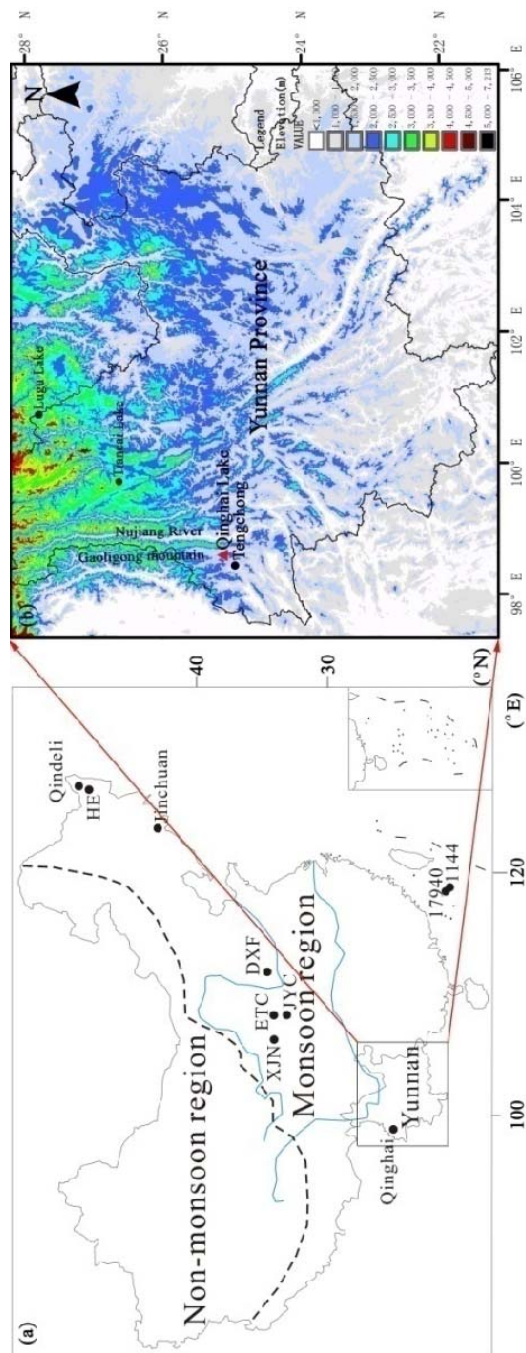
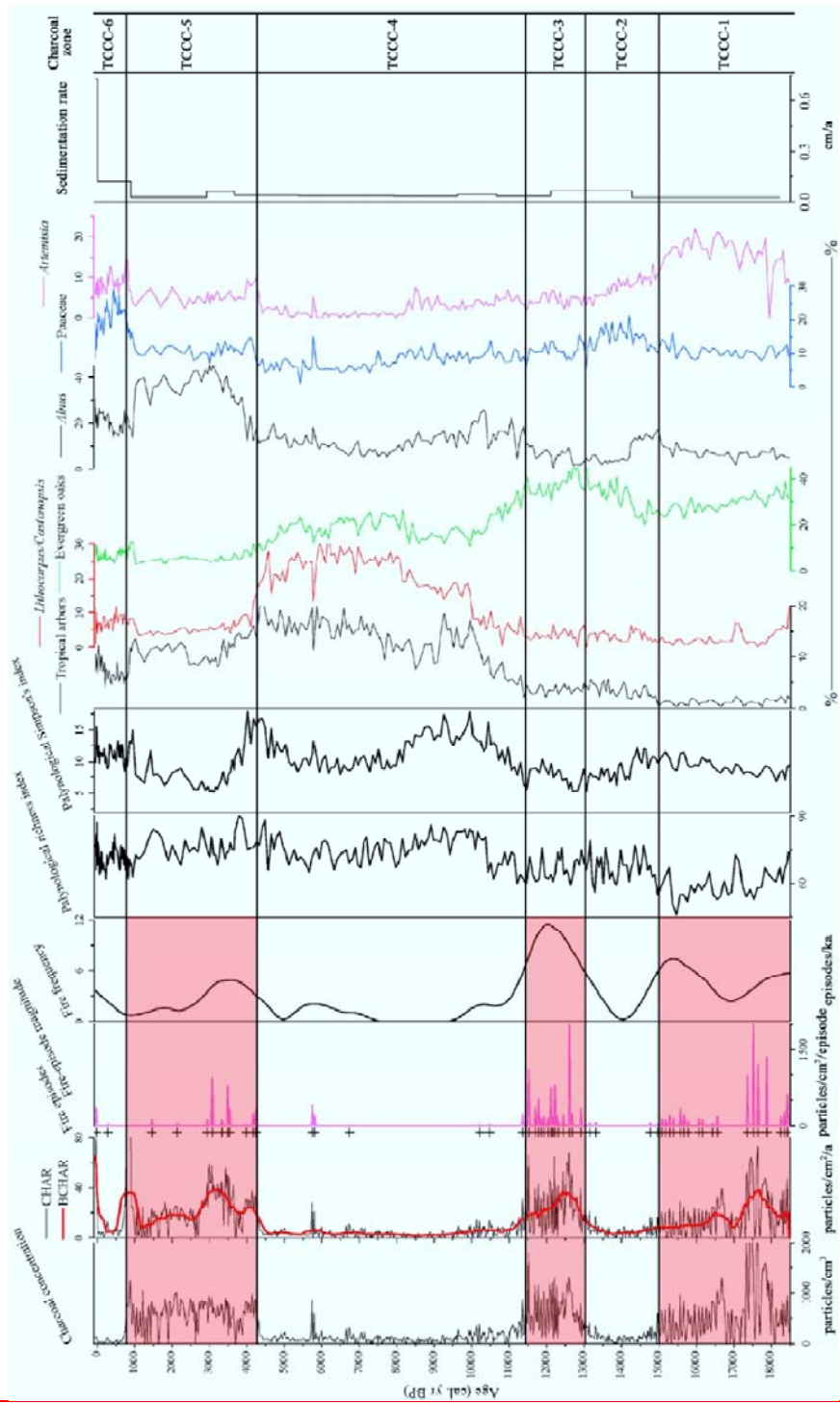


Figure 1. (a) The sketch map of monsoon and non-monsoon regions in China and other sites mentioned in text (XJN: Xujianian; ETC: Ertangcun; JYC: Jiangyangcun; DXF: Dongxiafeng). (b) Topographic map of southwestern China and the location of Qinghai Lake.



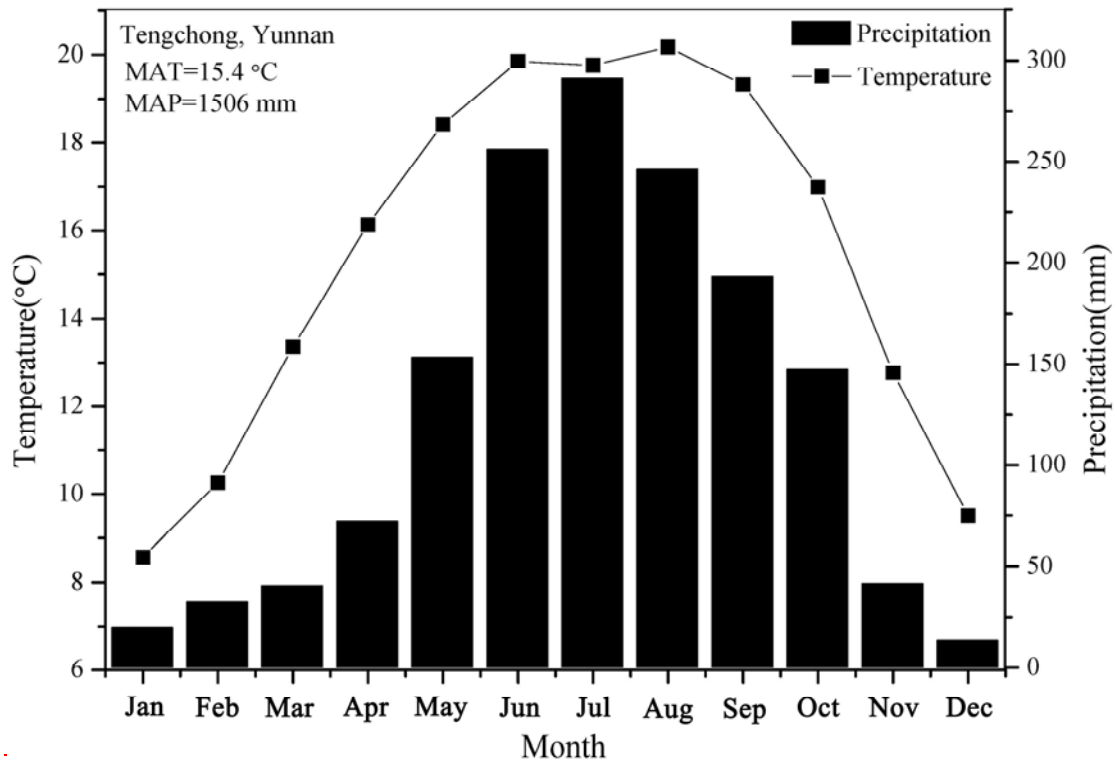


Figure 2. Climate diagram from Tengchong meteorological station near Qinghai Lake showing monthly temperature and precipitation. These data are 34 year climate averages for the period 1980-2013. MAT: mean annual temperature; MAP: mean annual precipitation.

5

10

15

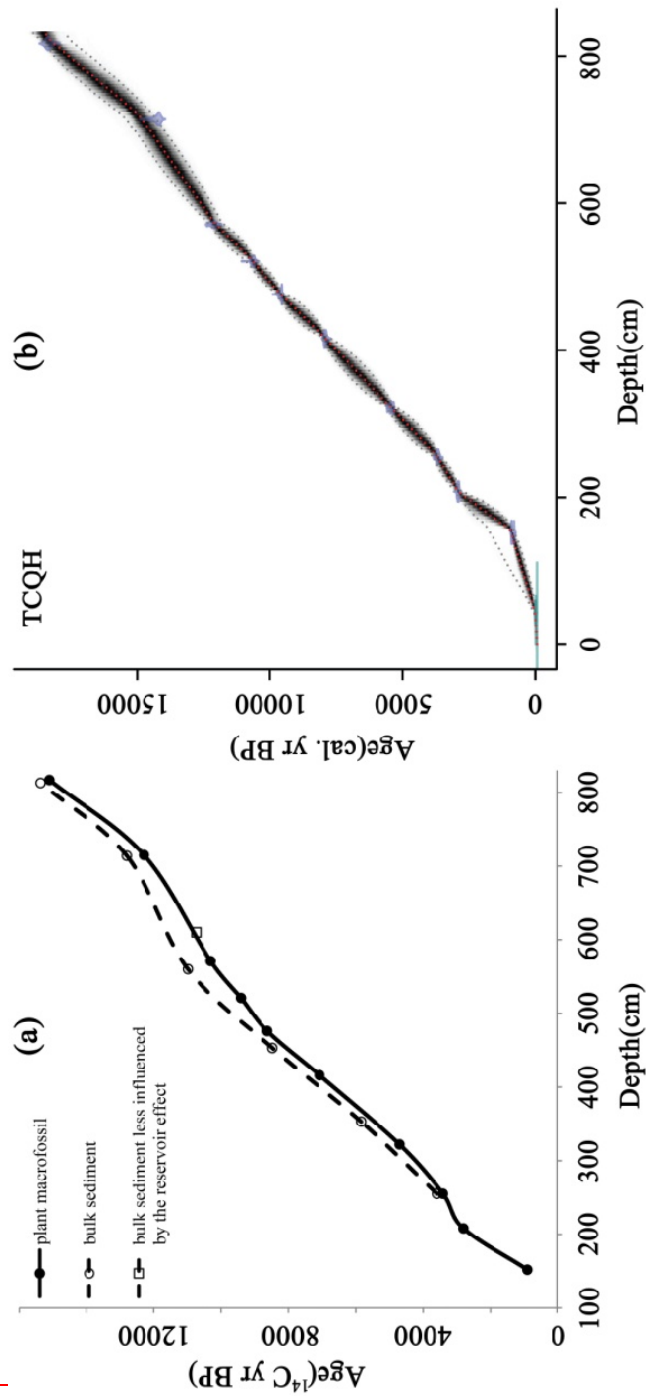


Figure 3. (a) The reservoir effect for the bulk sediment dates with the plant macrofossil dates from Qinghai Lake. (b) Age-depth model for Qinghai Lake using Bayesian method (Blaauw and Christen, 2011). Grey scales indicate all likely age-depth models, and dotted lines indicate the 95% confidence ranges. Star shapes show 13 calendar ages.

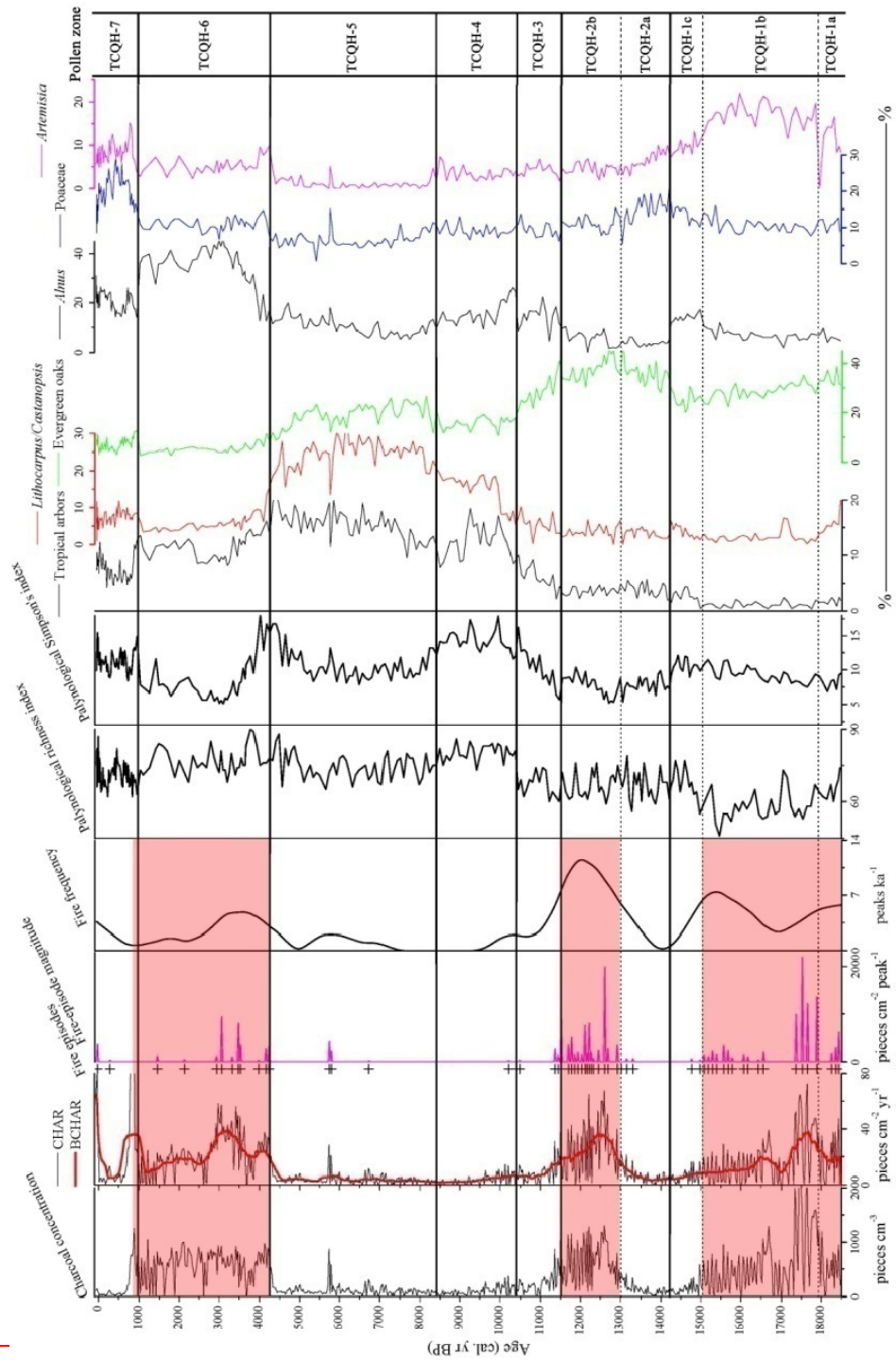
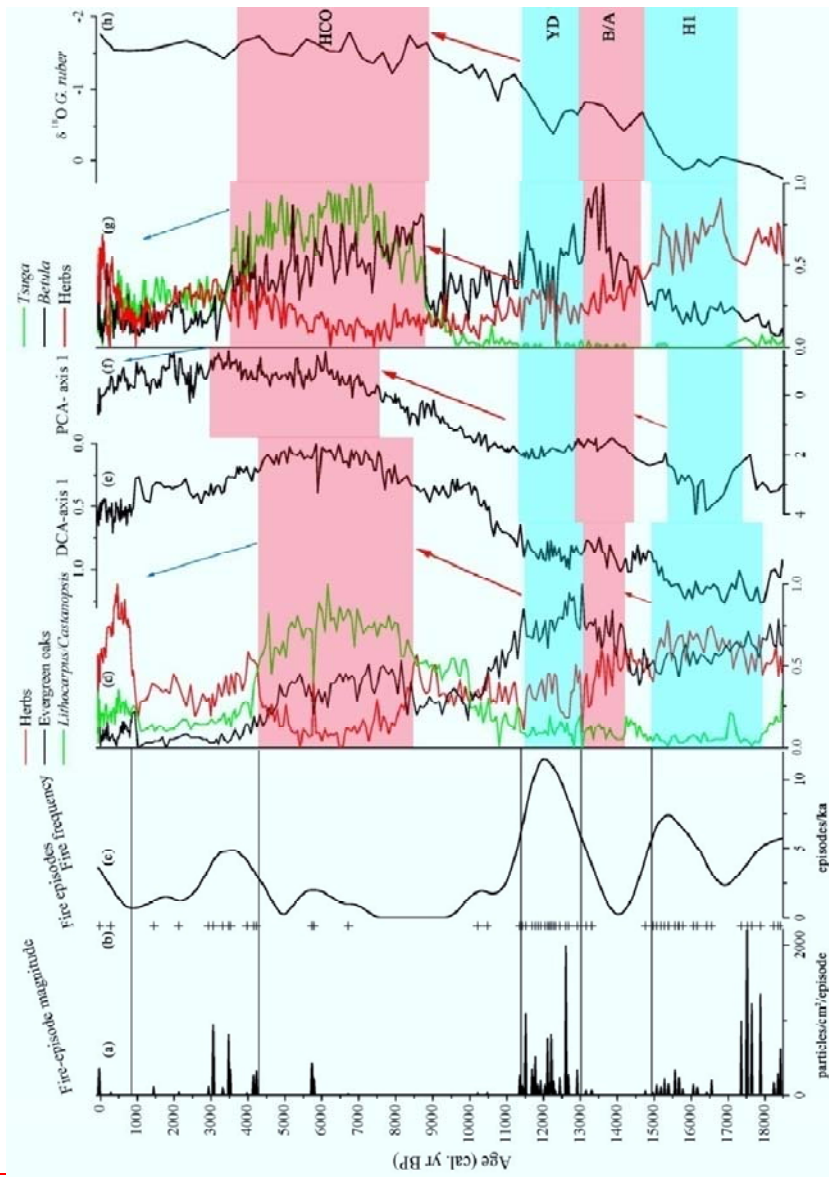


Figure 42. Results from charcoal analyses, pollen diversity indices, and percentages of six main pollen taxa, and sedimentation rate from Qinghai Lake. The red shadings indicate the three periods with high fire activity.



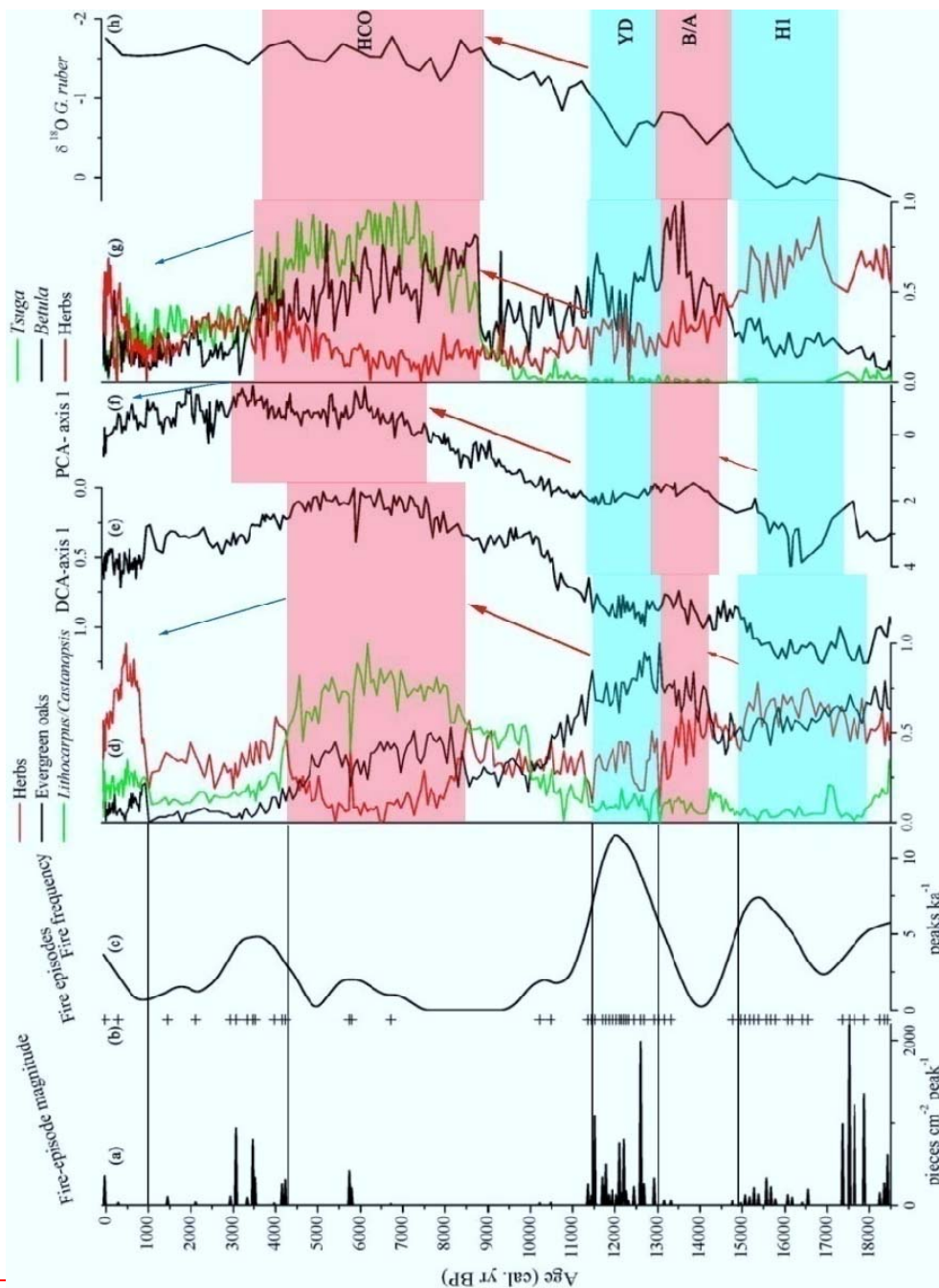


Figure 53. A comparison of fire activity from Qinghai Lake and climate proxies from the southwest monsoon regions. (a) Fire-episode magnitude. (b) Fire episodes. (c) Fire frequency. (d) Standardized data of pollen percentages of *Castanopsis/Lithocarpinus* (green line), evergreen oaks (black line), and herbs (red line) from Qinghai Lake (this study). (e) DCA axis 1 sample score of pollen data from Qinghai Lake (Xiao et al., 2015). (f) PCA axis 1 sample score of pollen data from Tiancai Lake (Xiao et al., 2014a, b). (g) Standardized data of

pollen percentages of *Tsuga* (green line), *Betula* (black line), and herbs (red line) from Lugu Lake (Wang et al., 2012). (h) The $\delta^{18}\text{O}$ record of the planktic foraminifera *G. ruber* for core NOIP905, western Arabian Sea (Huguet et al., 2006). The light green shadings indicate relatively cold and dry periods (H1 and YD). The red shadings indicate relatively warm and humid periods (B/A and HCO). The red lines with arrows indicate increases in temperature and precipitation. The blue lines with arrows indicate climate cooling and drying.

Postglacial fire history and interactions with vegetation and climate in southwestern Yunnan Province of China

Xiayun Xiao¹, Simon G. Haberle², Ji Shen¹, Bin Xue¹, and Sumin Wang¹

¹State Key Laboratory of Lake Science and Environment, Nanjing Institute of Geography and Limnology, Chinese Academy of Sciences, Nanjing 210008, China

²Department of Archaeology and Natural History, College of Asia and the Pacific, Australian National University, Canberra, Australian Capital Territory 0200, Australia

Correspondence to: Xiaoyun Xiao (xyxiao@niglas.ac.cn); Ji Shen (jishen@niglas.ac.cn)

Abstract. A high-resolution, continuous 18.5 ka-long (1 ka=1000 cal yr BP) macroscopic charcoal record from Qinghai Lake in southwestern Yunnan Province, China reveals the postglacial fire frequency and variability history. The results show that three periods with high fire frequency and intensity occurred during the periods 18.5-15.0 ka, 13.0-11.5 ka, and 4.3-0.8 ka, respectively. This record was compared with major pollen taxa and pollen diversity indices from the same core, and tentatively correlated with the regional climate proxy records with the aim to separate climate- from human-induced fire activity, and discuss vegetation-fire-climate interactions. The results suggest that fire was mainly controlled by climate before 4.3 ka and by combined action of climate and humans after 4.3 ka. Before 4.3 ka, high fire activity corresponded to cold and dry climatic conditions, while warm and humid climatic conditions brought infrequent and weak fires. Fire was an important disturbance factor and played an important role in forest dynamics around the study area. Vegetation responses to fire before 4.3 ka are not consistent with that after 4.3 ka, suggesting that human influence on vegetation and fire regimes may have become more prevalent after 4.3 ka. The comparisons between fire activity and vegetation reveal that evergreen oaks and *Alnus* are flammable plants. Evergreen oaks are fire-tolerant taxa and *Alnus* is a fire-adapted taxon. The forests dominated by *Lithocarpus/Castanopsis* and/or tropical arbors are not easy to ignite, but *Lithocarpus/Castanopsis* and tropical arbors are fire-sensitive taxa in the study area.

1 Introduction

Fire is a natural, recurring episodic event in almost all types of vegetation and it is one of the primary natural disturbance factors in forest ecosystems (Harrison et al., 2010). It has a strong influence on the extent and diversity of forest resources, carbon cycles and global climate change. Major forest fires often caused serious harm and huge losses to the forest, environment and human livelihoods. Thus, in order to decrease the harm and losses, it is necessary to better manage forest fires. This may, in part, be achieved through a better understanding of the driving mechanism of forest fires derived from long-term fire history research (McWethy et al., 2013; Morales-Molino et al., 2013; Kloster et al., 2015). Fire histories can be reconstructed by using time series of fire atlases (Rollins et al., 2001; Le Page et al.,

2008), collection and analysis of fire-scarred trees (Arno and Sneek, 1977; Bake and Dugan, 2013), and charcoal particle analysis in peat and lake sediments (Whitlock and Larsen, 2001; Holz et al., 2012; de Porrás et al., 2014). However, sources of fire atlases and fire-scarred trees are limited, and their time spans are relatively short (Brunelle and Whitlock, 2003), whereas the charcoal records from peat and lake sediments can provide long continuous fire frequency history and allow vegetation-fire-climate interactions to be examined (Gavin et al., 2007; Morales-Molino et al., 2013). Knowledge of the past fire activity is a key to understanding the present day and for making sustainable management policies for forest ecosystems (Ali et al., 2009). Thus, it is necessary to reconstruct past long-term fire frequency histories, which can inform the current conceptual models of forest recovery after fire and provide guidance for forest management strategies in areas affected by frequent fires.

At present, studies on fire history and the interactions between long-term vegetation, fire, and climate are mainly concentrated in the world's boreal forests (Zhao et al., 2005). Based on these studies, USA, Canada and parts of Europe have been actively advancing methods and numerical approaches to reconstruct long term fire histories. China has only started relatively late in this field. Most of studies on fire history are concentrated in northern China (Li et al., 2005; Huang et al., 2006; Jiang et al., 2008; Wang et al., 2013; Zhang et al., 2015a), and studies in southern China (Sun et al., 2000; Luo et al., 2001; Xiao et al., 2013), especially in southwestern China, are relatively few. The studies on fire history in China have concentrated on the relationship between fire activity and climatic change on orbital to suborbital timescales, whereas studies of past fire frequency and magnitude and its relationship to climate, human activity and vegetation dynamics have rarely been attempted in China.

The climate in Yunnan Province is characterized by distinct wet and dry seasons with warm-wet conditions in summer and mild-dry conditions in winter, resulting in forest fire occurring frequently (Xu, 1991). Consequently, Yunnan Province is a zone of high fire frequency in China. The study about forest fire during 1982-2008 in Yunnan Province shows that forest loss rates due to forest fire in different vegetation zones are different. The highest forest loss rate occurs in zone of semi-humid evergreen broadleaved forest dominated by *Cyclobalanopsis glaucooides* and evergreen oaks and *Pinus yunnanensis* forest. Secondly, forest loss rate in zone of monsoon evergreen broadleaved forest dominated by *Castanopsis* and *Lithocarpus* is relatively low. Forest loss rate in zone of tropical rainforest and monsoon forest is lower than that in the former two vegetation zones (Chen et al., 2012). A low resolution charcoal record from Qinghai Lake in southwestern Yunnan Province of China was briefly mentioned in Xiao et al. 2015. Here, we presented a high-resolution and continuous macroscopic charcoal record spanning about 18.5 ka from the same core, and specially analyzed the fire event history and fire regime dynamics through time in southwestern Yunnan Province based on the charcoal record. Combined with the climate records and vegetation histories since 18.5 ka, reconstructed in Xiao et al. (2015), the main controlling factors of forest fire dynamics and the relationship between fire activity and vegetation were examined in this study. These results provide new evidences for studies on fire

frequency variability and vegetation–fire–climate interactions in southwestern China, which is important for improving our predictions of the influence of climatic change on future fire activity and planning appropriate management policies for forest ecosystems.

2 Regional setting

5 Qinghai Lake (25° 7'56.75" N, 98°34'19.16" E, 1885 m a.s.l.) is located in the northeastern Tengchong County of southwestern Yunnan Province, southwestern China (Fig. 1). Southwestern China is characterized by the alternation of high mountain ranges running roughly north to south (such as Qionglai Mountain, Daxue Mountain, Shaluli Mountain from east to west) and parallel, deep and narrowly incised river valleys (such as Dadu River, Yalong River, Jinsha River). The large spans of longitude and latitude, and altitude differences (ranging from about 1000 to above 5000 m a.s.l.) in southwestern China result in rich vegetation types and various vertical vegetation belts in the region (Xiao et al., 2011). The Gaoligong Mountain is the westernmost mountain among the mountains over 3000 m a.s.l. in southwestern China (Fig. 1). Qinghai Lake is situated to the west of the Gaoligong Mountain, and the topography of its west and south is all below 2500 m a.s.l. Qinghai Lake is a volcanic dammed lake with a surface area of c. 0.25 km² and a catchment area of 1.5 km² in 1990, respectively (Wang et al., 2002). The average and maximum water depths were 5.2 m and 8.1 m in 2010, respectively. It is mainly fed by precipitation, groundwater and surface runoff without natural outlet currently.

The study region is characterized by a subtropical humid monsoon climate. It is mainly affected by the warm-humid airflow from the Indian Ocean and Bengal Bay in summer and by the southern branch of the Westerlies in winter. Because of its southwestern location in Yunnan Province, the climate in the region is warm and very humid in summer and mild and moderately dry in winter. Tengchong meteorological station near Qinghai Lake records a mean annual temperature of 15.4°C and mean annual precipitation of 1506 mm. Most of the precipitation is concentrated in the rainy season from May to October, which is 85% of the annual precipitation (Xiao et al., 2015).

Qinghai Lake is located within zone of semi-humid evergreen broadleaved forest in Hengduan Mountains of western Yunnan Province, whose south is adjacent to zone of monsoon evergreen broadleaved forest of southwestern Yunnan Province (Wu et al., 1987). Due to the strong influence of human activities, the catchment of Qinghai Lake is mainly covered by plantation forests such as *Taiwania cryptomerioides*, *Cunninghamia lanceolata*, and *Alnus nepalensis*. The vertical vegetation belts on the west slope of the southern Gaoligong Mountain varies gradually from a semi-humid evergreen broadleaved forest (<2200 m a.s.l.) to a mid-montane humid evergreen broadleaved forest (2200-2800 m a.s.l.), *Rhododendron* shrubland (2800-3000 m a.s.l.), a sub-alpine shrub meadow (3000-3500 m a.s.l.), and sparse vegetation in rock debris (>3500 m a.s.l.) from bottom to top (Qin et al., 1992).

3 Material and methods

3.1 Sediment sampling, laboratory analysis and dating

A 832 cm long sediment core (TCQH1) from the central part (6.3 m water depth) of Qinghai Lake was extracted in November 2010 using a UWITEC piston corer. The core was sectioned at 1 cm intervals. Samples were stored at 4°C until analyzed. Macroscopic charcoal particles (>125 μm in diameter) were extracted from 1 cm³ samples at contiguous 1-cm intervals. Charcoal samples were soaked in 20 ml of 5% sodium hexametaphosphate for >24 hours and 20 ml of 10% H₂O₂ solution for 24 hour to disaggregate the sediment (Huerta et al., 2009). Samples were gently washed through a 125 μm mesh sieve and the residue was transferred into gridded petri dishes and counted under a stereomicroscope at magnifications of 40×. The age-depth model for the core has been established in the previously published study (Xiao et al., 2015), based on the ²¹⁰Pb and ¹³⁷Cs dates and the AMS ¹⁴C dates and using the recently developed Bayesian method (Blaauw and Christen, 2011). According to the model, the bottom date is presumed to be 18.5 ka, and the average temporal sampling resolution is ~22 years for the macroscopic charcoal record. The sedimentation rate before ~0.9 ka is relatively low and steady, with a mean of 0.0385 cm/a. Between ~0.9 ka and 1952 AD, the rate is significantly higher at 0.124 cm/a. After 1952 AD, the rate is far higher than the earlier periods, with a mean of 0.741 cm/a (Fig. 2).

3.2 Pollen diversity indices and standardized method

The richness and the evenness (equitability) are two important components of biodiversity. Different diversity indices reflect species richness as well as evenness but with different weight (Odgaard, 1999). Richness index only counts total number of taxonomic units, whereas the number of individuals is not considered (Magurran, 1988), thus it is easily impacted by rare species. Simpson's index is primarily influenced by the relative frequency or representation of individuals (namely species concentricity or evenness) (Simpson, 1949), which depends mainly on dominant species and is less sensitive to species richness (Odgaard, 1999). In order to evaluate the plant diversity around the study area, palynological richness index and Simpson's index were adopted in this study.

Palynological richness index is the number of different pollen types in every pollen sample. Simpson's index was calculated as

$$D = \frac{N(N-1)}{\sum_{i=1}^S n_i(n_i-1)}$$

Where n_i is the number of individuals in the i th pollen types, N the total number of individuals and S the total

number of pollen types (Xiao et al., 2008).

In this study, in order to see more clearly the interrelation among the variations of the selected pollen type percentages, we use min-max normalization to standardize pollen percentages and eliminate the influence of their

values. The formula is $x^* = \frac{x_i - \min}{\max - \min}$. Where x^* is the standardized data of the selected pollen type; x_i is

5 percentage of this pollen type in the i th sample; max is the maximum value of this pollen type percentage; min is the minimum value of this pollen type percentage.

3.3 Fire event identification

Fire events were recognized by separating the macroscopic charcoal accumulation rates (CHAR; particles/cm²/a) into CHAR background (BCHAR) and CHAR peak (PCHAR) components by using CharAnalysis software (Higuera et al., 2008; <http://charanalysis.googlepages.com/>). BCHAR was determined with a 500-year lowess smoother, robust to 10 outliers, and it is the slowly varying trend in charcoal accumulation, which may represents gradual changes in regional fire activity and/or charcoal production per fire. PCHAR was taken as residual after subtracting BCHAR from CHAR, representing local fire episodes (namely one or more fire events occurring in the duration of a peak). The threshold value for charcoal peak detection was set at the 95th percentile of a Gaussian mixture modeling noise in the CHAR 15 peak time series (Higuera et al., 2008). Fire frequency (episodes/ka) is the sum of the total number of fires within a 1000-a period, smoothed with a Lowess smoother. Fire-episode magnitude (particles/cm²/episode) is the total charcoal influx in an episode and varies with fire size, intensity, proximity, and taphonomic processes (Whitlock et al., 2006; Huerta et al., 2009; Walsh et al., 2010).

4 Results

20 The macroscopic charcoal and fire activity records were divided into six zones based on their variations (Fig. 2). The characteristics of the charcoal record, fire event reconstruction and pollen diversity indices in these zones were described as follows. At the same time, they were compared to major pollen taxa and previous vegetation reconstruction for the same core.

Zone TCCC-1 (18.5-15.0 ka): Charcoal concentration and CHAR (including BCHAR) in this zone were 25 relatively high. Charcoal concentration averaged 585.6 particles/cm³. CHAR ranged from 0 to 72.4 particles/cm²/a with an average of 16.9 particles/cm²/a. 19 fire episodes were registered by charcoal peaks. Fire-episode magnitude varied greatly from 32.6 to 2189.2 particles/cm²/episode with an average of 446.8 particles/cm²/episode. Fire frequency ranged from 2.4 to 7.4 episodes/ka with an average of 4.9 episodes/ka. Palynological richness index was

very low (mean of 59.6) and Simpson's index was relatively low (mean 9.1). The vegetation type during the period was semi-humid evergreen broadleaved forest dominated by evergreen oaks with relatively more dry-tolerant herbs such as *Artemisia* and Chenopodiaceae (Xiao et al., 2015).

Zone TCCC-2 (15.0-13.0 ka): Charcoal concentration and CHAR decreased markedly, averaging 114.5 (ranging from 6.7 to 412.3) particles/cm³ and 5.2 (ranging from 0.1 to 21.4) particles/cm²/a, respectively. Only one significant fire episode was noted in the bottom of this zone (fire-episode magnitude: 58.4 particles/cm²/episode) and two fire episodes were registered in the top of this zone (their fire-episode magnitudes are both at 63 particles/cm²/episode). Fire frequency declined first from 5.7 episodes/ka to 0.2 episodes/ka and then increased to 5.1 episodes/ka with an average of 2.3 episodes/ka. Palynological richness index increased markedly, averaging 67.6. Simpson's index increased first to 12.2, then decreased to an average of 8.2. In this zone, the vegetation type was still semi-humid evergreen broadleaved forest, but the dominant plant species evergreen oaks retreated first and then expanded gradually, whereas *Alnus* expanded first and then decreased, and dry-tolerant herbs (e.g. *Artemisia*) decreased significantly (Xiao et al., 2015).

Zone TCCC-3 (13.0-11.5 ka) had the highest charcoal concentration and CHAR for the entire core, averaging 636.2 (ranging from 92.3 to 1806.2) particles/cm³ and 25.1 (ranging from 0.4 to 67.7) particles/cm²/a, respectively. Fire episodes occurred frequently, and their magnitudes average 426.4 particles/cm²/episode, ranging from 0.02 to 1984.4 particles/cm²/episode. Fire frequency was the highest for the profile, average 9.2 episodes/ka. In this zone, palynological richness and Simpson's indices were relatively low, averaging 66.6 and 7.5, respectively. The vegetation type was semi-humid evergreen broadleaved forest dominated by evergreen oaks with low *Artemisia* (Xiao et al., 2015).

Zone TCCC-4 (11.5-4.3 ka): Charcoal concentration and CHAR remained very low in this zone. Average charcoal concentration was 113.8 particles/cm³. CHAR values ranged from 0 to 31.1 particles/cm²/a with an average of 4.1 particles/cm²/a. Three fire episodes were registered in the lower part of this zone (at 11.3, 10.4 and 10.2 ka, respectively) with low fire-episode magnitudes (253.5, 32.7 and 29.3 particles/cm²/episode, respectively). In addition, three fire episodes were registered at ca. 6.7, 5.8 and 5.7 ka, respectively. Their fire-episode magnitudes were 18.3, 212.7 and 417.1 particles/cm²/episode, respectively. Fire frequency was very low with an average of 1.1 episodes/ka. Palynological richness and Simpson's indices were relatively high, averaging 74.9 and 11.6, respectively. The vegetation type during the period changed gradually from semi-humid evergreen broadleaved forest to monsoon evergreen broadleaved forest dominated by *Lithocarpus/Castanopsis*, evergreen oaks and tropical arbors (Xiao et al., 2015).

Zone TCCC-5 (4.3-0.8 ka) was characterized by a marked increase in charcoal concentration and CHAR compared with Zone TCCC-4, averaging 589.7 particles/cm³ and 23.9 (ranging from 0 to 122.2) particles/cm²/a,

respectively. Ten fire episodes were noted in the zone. Fire-episode magnitude varied from 26.3 to 939.4 particles/cm²/episode (mean of 303.4 particles/cm²/episode). Fire frequency averaged 2.6 episodes/ka, ranging from 0.7 to 4.8 episodes/ka. Palynological richness index had no obvious changes compared with the previous zone, while Simpson's index decreased rapidly (mean of 9.1). In this zone, the primary evergreen broadleaved forest was rapidly replaced by deciduous broadleaved forest dominated by *Alnus* (Xiao et al., 2015).

Zone TCCC-6 (after 0.8 ka): Charcoal concentration was very low, averaging 62.3 particles/cm³. CHAR (including BCHAR) first decreased markedly to mean of 6.8 (ranging from 0.7 to 27.1) particles/cm²/a, then increased to mean of 58.8 particles/cm²/a since 1940 AD. Two fire episodes were registered at 0.3 ka and 1986 AD (fire-episode magnitudes: 33.7 and 359.7 particles/cm²/episode), respectively. Fire frequency was relatively low, averaging 1.8 (ranging from 0.7 to 3.3) episodes/ka. Palynological richness index declined slightly (mean of 70.8), and Simpson's index increased significantly (mean of 10.9). In this zone, the greater open vegetation was present in the region, the area of *Alnus* forest quickly decreased, and the proportion of tropical arboreal plants declined, whereas the secondary semi-humid evergreen broadleaved forest recovered (Xiao et al., 2015).

5 Discussion

5.1 Fire activity, climatic changes and human activity

The results of fire event reconstruction based on the macroscopic charcoal record from Qinghai Lake reveals that fire frequency and fire-episode magnitude were not constant over the last 18.5 ka in southwestern Yunnan Province. There are three periods with frequent and intensive fire episodes, occurring during 18.5-15.0 ka, 13.0-11.5 ka, and 4.3-0.8 ka. Between 15.0 and 13.0 ka, fire episodes first rapidly decreased in frequency and intensity, then gradually increased. From 11.5 to 4.3 ka, fire frequency and intensity was at a low level as a whole, and there were only six fire episodes with low intensity at 11.3, 10.4, 10.2, 6.7, 5.8 and 5.7 ka. Between 0.8 ka and 1940 AD, only one weak fire episodes were noted, and fire frequency and intensity were relatively low. Since 1940 AD, due to the high sedimentation rate (Fig.2), CHAR (including BCHAR) increased markedly although the charcoal concentration was still very low, which indicates relatively intensive fire activity. The black carbon content of the same core reveals three periods of high fire activity: 18.5-15.0 ka BP, 13.0-11.5 ka BP, and 8.0-~0.9 ka BP (Zhang et al., 2015b). Comparison of fire activity results revealed by the two proxies shows that the start and end times of the first two periods of high fire activity are consistent, whereas the start times of the last period of high fire activity are different. The pollen record reveals that vegetation type was monsoon evergreen broadleaved forest dominated by *Castanopsis/Lithocarpus*, and the climate was warm and humid during the period 8.5-4.3 ka BP (Xiao et al., 2015). The warm and humid climate resulted in high biomass productivity, which may make plant remains fallen into the lake be not completely decomposed and be partly

carbonized. The carbonized plant remains can be distinguished when macroscopic charcoal particles are counted under the stereomicroscope, whereas they can not be separated when black carbon is measured. These may result in the different fire activity results during the period ~8.0-4.3 ka BP.

5 From the pollen record in Qinghai Lake, standardized data of *Lithocarpus/Castanopsis* (a taxon indicating warm and humid environment), evergreen oak (a taxon indicating relatively warm environment), and herb (a taxon indicating relatively dry climate) pollen percentages are selected as a synthetic climate proxy (Fig. 3d, Xiao et al., 2015). At the same time, the DCA axis 1 sample scores of pollen data from Qinghai Lake may also act as a climate proxy indicating climate changes from relatively cool and moderately dry conditions to warm and humid conditions from high scores to low scores (Fig. 3e, Xiao et al., 2015). The recent studies (Xiao et al., 2014a, b) suggest that the PCA axis 1 sample scores of the pollen data from Tiancai Lake in northwestern Yunnan Province can be mainly interpreted as temperature change from warm to cold from low scores to high scores (Fig. 3f). From the pollen record of Lugu Lake located on the boundary between Yunnan and Sichuan Provinces in southwest China, standardized data of *Tsuga* (a taxon indicating humid environment), *Betula* (a taxon indicating relatively temperate environment), and herb pollen percentages are selected as a synthetic climatic proxy (Fig. 3g, Wang, 2012). These pollen proxies from Qinghai Lake (Fig. 3d, e), Tiancai Lake (Fig. 3f), and Lugu Lake (Fig. 3g) reveal regional climatic changes since 18.5 ka in western Yunnan Province that included two cold events (the Heinrich Event 1 (H1) and the Younger Dryas cold event (YD)) and a warm period (the Bølling/Allerød warm period, B/A) during the last deglaciation. The Holocene was clearly identified to begin at 11.5 ka. From 10.4 ka, the temperature and precipitation increased evidently. The Holocene climatic optimum (HCO) occurred during the period 8.5-4.3 ka. After 4.3 ka the climate became cooler and drier, accompanied by signals of human activity such as slash and burn (Xiao et al., 2015). This climatic change tendency is also recorded in other regions affected by the southwest monsoon, such as the $\delta^{18}\text{O}$ records from core NIOP905 in the western Arabian Sea (Fig. 3h) (Huguet et al., 2006) and core KL126 in the Bay of Bengal (Kudrass et al., 2001), and the sediment colour record from northeastern Arabian Sea (Deplazes et al., 2013).

25 Comparing the fire activity record from Qinghai Lake with the regional climate records in western Yunnan Province and the southwestern monsoon region (Fig. 3), it appears that the frequent and intensive fire activity during the periods 18.5-15.0 ka and 13.0-11.5 ka corresponded roughly to the H1 and the YD. The low fire activity between 15.0 and 13.0 ka corresponded to a period of slight warming (between H1 and B/A) and the B/A warm period. The rare and weak fire activity between 11.5 and 4.3 ka corresponded to the gradual increases in the temperature and precipitation from 11.5 to 8.5 ka and the Holocene climatic optimum between 8.5 and 4.3 ka. Under the background of weak fire activity as a whole during the period 11.5-4.3 ka, six fire episodes at 11.3, 10.4, 10.2, 6.7, 5.8 and 5.7 ka may indicate six significant dry or highly seasonal rainfall periods. The five fire episodes at 11.3, 10.4, 10.2, 5.8 and 5.7 ka may correspond to the ice-rafted debris events at 11.1, 10.3 and 5.9 ka (Bond et al., 1997). The fire episode at 6.7 ka

corresponds to the short-duration and moderate decrease in pollen percentages of *Lithocarpus/Castanopsis* and tropical arbors, which might indicate a regional cold event. However, the abrupt cold event at 8.2 ka recorded in other palaeoclimate records from the southwest monsoon region (Kudrass et al., 2001; Dykoski et al., 2005) were not marked in the charcoal record. The reason may be that though precipitation was relatively low at ~8.2 ka, the distribution of rainfall throughout the year might be relatively even (namely, rainfall seasonality was relatively low).

Pollen indicative of human activities (e.g., Poaceae and *Artemisia*) unambiguously increased from 4.3 ka. Archaeological records from Yunnan Province show that Neolithic culture began to emerge at around 4 ka or a little earlier (Han, 1981; Li, 2004). This raises the possibility that superimposed influence of human activities such as forest clearance and agricultural cultivation and climatic cooling and drying may result in the frequent and strong fire activity between 4.3 and 0.8 ka.

Historical documents show that the first administrative centre (Ruanhua Fu) was established in the early stage of Dali Kingdom (1.01–0.7 ka) in Tengchong (Editorial Board of Tengchong County Annals, 1995). Subsequently, population immigration and implement of the state collective farming system accelerated deforestation and reclaimed farmland, which prompted intensification of agriculture (Editorial Board of Tengchong County Annals, 1995). The pollen record from Qinghai Lake suggests greater open vegetation presented in the region after 1.0 ka (Xiao et al., 2015). Due to the decrease of forest area caused by human activity, the capacity for soil and water conservation declined, resulting in significant soil erosion. The coeval rapid increase in sediment accumulation rate may be caused by loss of forest cover and increased soil erosion, which diluted the charcoal input and resulted in low charcoal concentration. Whereas the same low CHAR revealed the relatively low fire frequency and intensity between 0.8 ka and 1940 AD, which may be caused by human suppression of fire in an intensively managed agricultural and urbanized environment. The relatively intensive and frequent fire activity since 1940 AD corresponded to the burning and robbing during the war and subsequently rapid economic development at the expense of vegetation and raw material.

Paleofire studies at global scales reveal that high fire activity occurred during warm interstadials or interglacials, and low fire activity occurred during cold stadials or glacials (Power et al., 2008; Daniou et al., 2010; Mooney et al., 2011). These studies consider that the overall reduction in biomass was a severe constraint on fire regimes during the glacial. Namely, cold and dry climatic conditions influence severely on plant biomass, therefore available fuel for fire is limited. In this study, because the study area is located in south subtropic, warm and humid climate conditions lead to rich vegetation types, which means that climate change in a certain range may only result in changes in proportion of dominant trees or vegetation types, and may not cause obvious changes in plant biomass. Thus, the fuel biomass shall not be a constraining factor for fire activity in this study area, whereas the most important control factor of fire occurrence (or fire frequency) in the region is dry climate or high rainfall seasonality, particularly in the period prior to

4.3 ka. In addition, some other paleofire studies in the monsoon region of China also suggest the same factor controlling fire activity as this study (Fig. 1a). The charcoal and pollen records from peat section at Qindeli, northeastern China disclose that the frequency and intensity of fire are high in the dry period and low in the wet period (Li et al., 2005). A well-dated peat profile with high resolution charcoal and pollen records in the profile HE from the Sanjiang Plain, northeastern China indicates that low frequency regional and local fires responded to the strong summer monsoon during the interval ~6.0–4.5 ka, and then the fire frequencies increased significantly with the decline of the summer monsoon (Zhang et al., 2015a). The pollen and charcoal records from a Jinchuan peat (northeastern China) indicate that a natural origin for fire event 1 (5.1 ka) was probably facilitated by drying environmental conditions and fire event 2 (1.3 ka) was caused by clearing (Jiang et al., 2008). The charcoal records in the Holocene loess–soil sequences (XJN: Xujianian, ETC: Ertangcun, JYC: Jiangyangcun, and DXF: Dongxiafeng) over the southern Loess Plateau of China suggest that local wildfires occurred frequently during the late last glacial period and the early Holocene before 8.5 ka. During the Holocene climatic optimum between 8.5 ka and 3.1 ka, natural wildfires were largely reduced. Levels of biomass burning were very high during the late Holocene, when the climate became drier and historical land-use became more intensive (Huang et al., 2006). The charcoal and pollen records from the two deep sea cores 17940 (taken by Sino-German joint cruise “SONNE-95” in 1994) (Sun et al., 2000) and 1144 (taken by ODP Leg 184 in 1999) (Luo et al., 2001) in the northern part of the South China Sea disclose that the high strength and frequency of natural fire corresponded to the drier climate during the glacials or stadials. This relationship between climate and fire in the monsoon region of China is different from that at global scale (Power et al., 2008; Danialu et al., 2010; Mooney et al., 2011), which may reveal that regional differences in climatic conditions determine vegetation type, fuel biomass and fire weather. However, it provides regional evidence for understanding the relationship between climate and fire that may be different under different climate conditions.

5.2 The relationship between fire activity and vegetation

The climate exerts the dominant control on the spatial distribution of the major vegetation types on a global scale. In the study area, when the climate is warmer and more humid than today, the proportion of hygrophilous and thermophilous components in the forest increases, and even vegetation shifts gradually to a monsoon evergreen broad-leaved forest or tropical rainforest or monsoon forest. When the climate is cooler and relatively dry than the present day, the proportion of tolerant-dry components in the forest increases, and even vegetation changes gradually into a mid-montane humid evergreen broadleaved forest. In addition to the dominant control of climate on vegetation, fire was also one of important disturbance factors in vegetation changes. Past effects of fire on vegetation may be revealed by correlations between charcoal and pollen records (Tinner et al., 1999, 2005; Colombaroli et al., 2007). In

this study, vegetation types, pollen diversity indices and four main arboreal pollen types (tropical arbors, *Lithocarpus/Castanopsis*, evergreen oaks and *Alnus*) with the highest percentages in the pollen assemblage from Qinghai Lake were selected to discuss vegetation responses to fire by comparing them with the charcoal record (Fig. 2).

5 Among the three periods with high fire activity, the two periods with high fire activity occurred in semi-humid evergreen broadleaved forest, and the other occurred in deciduous broadleaved forest dominated by *Alnus*. Whereas fire activity was unusual or weak in the course of vegetation shift from semi-humid evergreen broadleaved forest to monsoon evergreen broadleaved forest during the period 11.5-8.5 ka and in monsoon evergreen broadleaved forest during 8.5-4.3 ka. These are consistent with the modern results on the highest forest loss rates due to forest fire in
10 semi-humid evergreen broadleaved forest and relatively low forest loss rates in monsoon evergreen broadleaved forest (Chen et al., 2012).

 During the first two periods of high fire activity (the periods 18.5-15.0 ka and 13.0-11.5 ka), frequent and intensive fire activity was linked to high pollen percentages of evergreen oaks and relatively low *Alnus* pollen percentages. From the beginning of these two periods at 18.5 and 13.0 ka, evergreen oak pollen percentages declined
15 gradually, while *Alnus* pollen percentages had no obvious change. When the high fire activity ended at 15.0 and 11.5 ka, evergreen oak pollen percentages continued to decline for a short time after going through frequent and strong fire events, while *Alnus* pollen percentages increased. During the last period of high fire activity (the period 4.3-0.8 ka), evergreen oak pollen percentages were very low, and *Alnus* pollen percentages were very high. At the beginning of the last period of high fire activity (at 4.3 ka), evergreen oak pollen percentages still declined gradually as the first two
20 periods of high fire activity, whereas *Alnus* pollen percentages increased rapidly. When the high fire activity ended at 0.8 ka, evergreen oak pollen percentages continued to decline, while *Alnus* pollen percentages decreased markedly.

 These comparisons between fire activity and major pollen taxa illustrate that evergreen oaks and *Alnus* are flammable plants. Evergreen oaks are able to withstand a degree of burning and continue growing despite gradual damage from fires. Thus, they are relatively fire-tolerant taxa. There are some different opinions about the responses of
25 evergreen oaks to fire events. Trabaud (1990) suggests that evergreen oak can survive fire and can even re-sprout vigorously afterwards. Conedera and Tinner (2000) show that *Quercus ilex* is highly sensitive to fire disturbance under certain circumstances based on ecological studies. Reyes and Casal (2006) consider that fire has little negative effect on evergreen oak germination. Colombaroli et al. (2007) suggest that evergreen oak declines synchronously with fire-sensitive *Abies*. The reason for different responses of evergreen oak to fire events is likely different environment
30 and evolutionary pressures for evergreen oak. The abundance of *Alnus* rapidly increased after the ending of frequent and strong fire activity before 4.3 ka, indicating that *Alnus* is a fire-adapted taxon. The adaptability of *Alnus* to fire events has been detected in the other regions such as Mediterranean area (Lago di Massaciuccoli, Tuscany, Italy) and

the Oregon Coast Range of USA (Colombaroli et al., 2007; Long et al., 2007). The responses of *Alnus* to fire before 4.3 ka and after 4.3 ka are different, which may be influenced by human activity. *Alnus*, as a pioneer plant, responded rapidly to human activity from 4.3 ka (the beginning of the last high fire phase) and increased prior to the end of the frequent and intensive fire period (at 0.8 ka). The marked reduction of *Alnus* after the end of the high fire activity at
5 ~1.0 ka is probably caused by selective felling of human (Xiao et al., 2015).

The very low fire frequency and intensity between 11.5 and 4.3 ka corresponded to the gradual increase in *Lithocarpus/Castanopsis* and tropical arboreal pollen percentages and high *Lithocarpus/Castanopsis* and tropical arboreal pollen percentages. When the frequent and intensive fire activity began at 4.3 ka, *Lithocarpus/Castanopsis* and tropical arboreal pollen percentages declined rapidly. These suggest that the forests dominated by
10 *Lithocarpus/Castanopsis* and/or tropical arboreal are not easy to ignite, but are sensitive to frequent and intensive fire activity. Namely, *Lithocarpus/Castanopsis* and tropical arboreal are fire-sensitive taxa in the study area, and frequent and intensive fire led to rapid decreases in their abundance.

Our result shows that high fire-episode frequency occurs in conjunction with forests comprised primarily of fire-adapted taxa and lower fire-episode frequency is associated with forest dominated by fire-sensitive taxa, which is
15 consistent with the study at the Oregon Coast Range of USA (Long et al., 2007).

A comparison of fire activity and pollen diversity indices suggests that post-fire reactions of plant diversity before 4.3 ka and after 4.3 ka are significantly different. Before 4.3 ka, the frequent and intensive fire activity corresponded to relatively low plant diversity. At the beginning of the high fire activity (at 18.5 and 13.0 ka), plant diversity had no obvious change and then kept relatively low level. At the ending of the high fire activity (at 15.0 and 11.5 ka), plant
20 diversity increased. The very low fire activity during the period 11.5-4.3 ka corresponded to high plant diversity. A similar response of plant diversity to fires is documented in Southern France that floristic richness increased markedly after fire (Trabaud and Lepart, 1980). However, the other studies suggest that there is a significant loss of plant diversity after fires in southern Switzerland (Tinner et al., 1999) and northern Tuscany of Italy (Colombaroli et al., 2007). The reason for this apparent contradiction is that forest ecosystems are naturally fire-sensitive, because fire
25 tends to destroy the large biomass investments of trees. In contrast, fire-adapted communities that might have originated partly as a consequence of forest disruption may be favoured or even preserved by fire incidence (Colombaroli et al., 2007).

After 4.3 ka, the high fire activity (the period 4.3-0.8 ka) was linked to relatively high plant richness and relatively low plant evenness. At the beginning of the high fire activity (at 4.3 ka), plant richness had no obvious
30 change, yet plant evenness declined rapidly. At the ending of the high fire activity (at 0.8 ka), plant richness declined slightly, while plant evenness increased markedly. The possible reason for the different post-fire reactions of plant diversity before 4.3 ka and after 4.3 ka is that vegetation was influenced by human activity after 4.3 ka.

Flammability of different forest types and a fire-sensitivity ranking for main plant types are helpful for forest management and restoration after fires. In the study area, semi-humid evergreen broadleaved forest dominated by evergreen oaks and deciduous broadleaved forest dominated by *Alnus* are flammable. In order to prevent potentially destructive fires, there is a need to pay greater attention to the origins and control of fire events. Fortunately, *Alnus* forest is easy to restore after fires if it is not cleared by human activity. Evergreen oak forest needs a longer time to restore after fires even if it is not influenced by human activity. The forests dominated by *Lithocarpus/Castanopsis* and/or tropical arbors are not easy to ignite because of their relative unflammability. However, if frequent and intensive fire events occur in or adjacent to the forests dominated by *Lithocarpus/Castanopsis* and/or tropical arbors there is a greater risk for these forests to be impacted by major fire events. Furthermore, the forests dominated by *Lithocarpus/Castanopsis* and/or tropical arbors are difficult to restore after fires highlighting the need to prevent fires in these highly vulnerable forest types.

6 Conclusions

This study about linkages of fire history, climatic change, human activity, and vegetation demonstrates that fire was mainly controlled by climate before 4.3 ka and by combined action of climate and humans after 4.3 ka. The frequent and intensive fire activity occurred under cold and moderately dry conditions or during the periods accompanied by human activity. Unusual or weak fire activity occurred under warm and humid conditions or during the periods with the temperature and humidity increasing. This relationship between climate and fire in the study area is different from that at global scale.

Fire was an important disturbance factor in the vegetation changes and played an important role in the forest dynamics and characteristics of the flora around the study area. The comparisons between fire activity and vegetation reveal that evergreen oaks and *Alnus* are flammable plants and respond positively to fire events. The forests dominated by *Lithocarpus/Castanopsis* and/or tropical arbors are not easy to ignite. A fire-sensitivity ranking for main arboreal plant types in the study area is that *Alnus* is a fire-adapted species; evergreen oaks are fire-tolerant taxa; *Lithocarpus/Castanopsis* and tropical arbors are fire-sensitive taxa. However, vegetation responses to fire before 4.3 ka are not consistent with that after 4.3 ka, which points to the possibility that vegetation and fire regimes were influenced by human activity after 4.3 ka. Before 4.3 ka, when vegetation was mainly influenced by natural controls, frequent and intensive fire activity reduced plant diversity, and plant diversity increased after fires. Since vegetation was influenced by a mixture of natural processes and anthropogenic activity (at 4.3 ka), the post-fire responses of vegetation have changed and their relationships have become complex.

Our results are important for enhancing our predictions of the influence of climatic change on future fire activity and making appropriate management policies for forest ecosystems. However, because these results came only from a

single lake site, it is necessary that further lacustrine sites from southwestern China are studied to improve our understanding of vegetation-climate-fire interactions.

Acknowledgments. This research was financially supported by the National Basic Research Program of China (2012CB956104), the Program of Global Change and Mitigation (2016YFA0600501), the National Natural Science Foundation of China (41272188 and 4157020134), Nanjing Institute of Geography and Limnology, CAS (NIGLAS2011KXJ02). We thank Prof. Houyuan Lu and Xiangdong Yang for giving us some constructive advice, and Dr. Shuchun Yao and Yong Wang for doing fieldwork.

References

- Ali, A. A., Carcaillet, C. and Bergeron, Y.: Long-term fire frequency variability in the eastern Canadian boreal forest: the influences of climate vs. local factors, *Glob. Change Biol.*, 15, 1230–1241, 2009.
- 10 Arno, S. F., and Sneek, K. M.: A method for determining fire history in coniferous forests of the mountain West. USDA Forest Service General Technical Report, Intermountain Forest and Range Experiment Station (INT-42), 28, 1977.
- Bake, W. L. and Dugan, A. J.: Fire-history implications of fire scarring, *Can. J. Forest Res.*, 43(10), 951-962, 2013.
- Blaauw, M. and Christen, J. A.: Flexible paleoclimate age–depth models using an autoregressive gamma process, *Bayesian Analysis*, 6, 457–474, 2011.
- 15 Bond, G., Showers, W., Cheseby, M., Lotti, R., Almasi, P., deMenocal, P., Priore, P. Cullen, H., Hajdas, I. and Bonani, G.: A pervasive millennial-scale cycle in north Atlantic Holocene and glacial climates, *Science*, 278, 1257-1266, 1997.
- Brunelle, A. and Whitlock, C.: Postglacial fire, vegetation, and climate history in the Clearwater Range, Northern Idaho, USA, *Quaternary Res.*, 60, 307-318, 2003.
- Chen, F., Lin, X. D., Niu, S. K., Wang, S. and Li, D.: Influence of climate change on forest fire in Yunnan Province, southwestern China, *Journal of Beijing Forestry University*, 34(6), 7-15, 2012 (in Chinese).
- 20 Colombaroli, D., Marchetto, A. and Tinner, W.: Long-term interactions between Mediterranean climate, vegetation and fire regime at Lago di Massaciuccoli (Tuscany, Italy), *J. Ecol.*, 95, 755–770, 2007.
- Conedera, M. and Tinner, W.: The interaction between forest fires and human activity in southern Switzerland. *Biomass Burning and its Inter-Relationships with the Climate System* (eds J.L. Innes, M. Beniston and M.M. Verstraete), pp. 247–261. Kluwer, Dordrecht.
- 25 2000.
- Daniau, A. L., Harrison, S. P. Bartlein, P. J.: Fire regimes during the Last Glacial, *Quat. Sci. Rev.*, 29, 2918-2930, 2010.
- de Porras, M. E., Maldonado, A., Quintana, F. A., Martel-Cea, A., Reyes, O., and Méndez, C.: Environmental and climatic changes in central Chilean Patagonia since the Late Glacial (Mallín El Embudo, 44 S), *Clim. Past*, 10, 1063–1078, 2014.
- Deplazes, G., Lückge, A., Peterson, L. C., Timmermann, A., Hamann, Y., Hughen, K. A., Röhl, U., Laj, C., Cane, M. A., Sigman, D. M. and Haug, G.H.: Links between tropical rainfall and North Atlantic climate during the last glacial period, *Nat. Geosci.*, 6, 213-217, 2013.
- 30 Dykoski, C. A., Edwards, R. L., Cheng, H., Yuan, D. X., Cai, Y. J., Zhang, M. L., Lin, Y. S., Qing, J. M., An, Z. S., and Revenaugh, J.: A high-resolution, absolute-dated Holocene and deglacial Asian monsoon record from Dongge Cave, China, *Earth Planet. Sci. Lett.*, 233, 71–86, 2005.

- Editorial Board of Tengchong County Annals: Tengchong County Annals. ZhongHua Publishing House, Beijing, China, 1995 (in Chinese).
- Gavin, D. G., Hallett, D. J., Hu, F. S., Lertzman, K. P., Prichard, S. J., Brown, K. J., Lynch, J. A., Bartlein, P. and Peterson, D. L.: Forest fire and climate change in western North America: insights from sediment charcoal records, *Front. Ecol. Environ.*, 5, 499–506, 2007.
- 5 Han, Y.: On Neolithic cultures of Yunnan. Contributions to the 30th anniversary of the Yunnan Museum, Kunming, China, 1981 (in Chinese).
- Harrison, S. P., Marlon, J. R. and Bartlein, P. J.: Fire in the earth system. In: Dodson, J. (Eds.), *Changing Climates, Earth Systems and Society*, pp. 21-47. Springer, Dordrecht, The Netherlands, 2010.
- Higuera, P. E., Brubaker, L. B., Anderson, P. M., Brown, T. A., Kennedy, A. T. and Hu, F. S.: Frequent fires in ancient shrub tundra: implications of paleorecords for arctic environmental change, *PLoS One*, 3, e0001744, 2008.
- 10 Holz, A., Haberle, S., Veblen, T. T., De Pol-Holz, R., and Southon, J.: Fire history in western Patagonia from paired tree-ring fire-scar and charcoal records, *Clim. Past*, 8, 451–466, 2012.
- Huang, C. C., Pang, J. L., Chen, S. E., Su, H. X., Han, J., Cao, Y. F., Zhao, W. Y. and Tan, Z. H.: Charcoal records of fire history in the Holocene loess–soil sequences over the southern Loess Plateau of China, *Palaeogeogr. Palaeoclimatol.*, 239, 28–44, 2006.
- 15 Huerta, M. A., Whitlock, C., and Yale, J.: Holocene vegetation–fire–climate linkages in northern Yellowstone National Park, USA, *Palaeogeogr. Palaeoclimatol.*, 271, 170-181, 2009.
- Huguet, C., Kim, J. H., Damsté, J. S. S. and Schouten, S.: Reconstruction of sea surface temperature variations in the Arabian Sea over the last 23 kyr using organic proxies (TEX₈₆ and UK'₃₇), *Paleoceanography*, 21, PA3003, 2006.
- Jiang, W. Y., Leroy, S. A. G., Lgle, N., Chu, G. Q., Wang, L. and Liu, J. Q.: Natural and anthropogenic forest fires recorded in the Holocene pollen record from a Jinchuan peat bog, northeastern China, *Palaeogeogr. Palaeoclimatol.*, 261, 47–57, 2008.
- 20 Kloster, S., Brücher, T., Brovkin, V., and Wilkenskjeld, S.: Controls on fire activity over the Holocene, *Clim. Past*, 11, 781–788, 2015.
- Kudrass, H. R., Hofmann, A., Doose, H., Emeis, K. and Erlenkeuser, H.: Modulation and amplification of climatic changes in the Northern Hemisphere by the Indian summer monsoon during the past 80 k.y., *Geology*, 29, 63–66, 2001.
- Le Page, Y., Pereira, J. M. C., Trigo, R., da Camara, C., Oom, D., and Mota, B.: Global fire activity patterns (1996–2006) and climatic influence: an analysis using the World Fire Atlas, *Atmos. Chem. Phys.*, 8, 1911-1924, doi:10.5194/acp-8-1911-2008, 2008.
- 25 Li, K. S.: A summary of the main achievements of the mankind origin study and the prehistoric archaeology in Yunnan, *Social Sciences in Yunnan*, 2, 108-113, 2004 (in Chinese).
- Li, X. Q., Zhao, H. L., Yan, M. H. and Wang, S. Z.: Fire variations and Relationship among Fire and Vegetation and Climate during Holocene at Sanjiang Plain, Northeast China, *Scientia Geographica Sinica*, 25(2), 177-182, 2005 (in Chinese with English abstract).
- 30 Long, C. J., Whitlock, C. and Bartlein, P. J.: Holocene vegetation and fire history of the Coast Range, western Oregon, USA, *Holocene*, 17(7), 917–926, 2007.
- Luo, Y. L., Chen, H. C., Wu, G. X. and Sun, X. J.: Records of natural fire and climate history during the last three glacial-interglacial cycles around the South China Sea Charcoal record from the ODP 1144, *Sci. China Ser. D*, 44(10), 897-904, 2001.
- Magurran, A. E.: *Ecological Diversity and Its Measurement*, New Jersey: Princeton University Press, 1988.
- 35 Marlon, J. R., Bartlein, P. J., Daniiau, A. L., Harrison, S. P., Maezumi, S. Y., Power, M. J., Tinner, W., and Vanniere, B.: Global biomass burning: a synthesis and review of Holocene paleofire records and their controls, *Quat. Sci. Rev.*, 65, 5–25, 2013.
- McWethy, D. B., Higuera, P. E., Whitlock, C., Bowman, D. M. J. S., Cary, G. J., Haberle, S. G., Keane, R. E., Maxwell, B. D., McGlone,

- M. S., Perry, G. L. W., Wilmshurst, J. M., Holz, A. and Tepley, A. J.: A conceptual framework for predicting temperate ecosystem sensitivity to human impacts on fire regimes, *Global Ecol. Biogeogr.*, 22, 900-912, 2013.
- Mooney, S. D., Harrison, S. P., Bartlein, P. J., Daniua, A.-L., Stevenson, J., Brownlie, K. C., Buckman, S., Cupper, M., Luly, J., Black, M., Colhoun, E., D'Costa, D., Dodson, J., Haberle, S., Hope, G. S., Kershaw, P., Kenyon, C., McKenzie, M., and Williams, N.: Late Quaternary fire regimes of Australasia, *Quat. Sci. Rev.*, 30, 28-46, 2011.
- Morales-Molino, C., García-Antón, M., Postigo-Mijarra, J. M. and Morla, C.: Holocene vegetation, fire and climate interactions on the westernmost fringe of the Mediterranean Basin, *Quaternary Sci. Rev.*, 59, 5-17, 2013.
- Odgaard, B. V.: Fossil pollen as an indicator of past biodiversity, *Journal of Biogeography*, 26, 7-17, 1999.
- Power, M. J., Marlon, J., Ortiz, N., Bartlein, P. J., Harrison, S. P., Mayle, F. E., Ballouche, A., Bradshaw, R. H. W., Carcaillet, C., Cordova, C., Mooney, S., Moreno, P. I., Prentice, I. C., Thonicke, K., Tinner, W., Whitlock, C., Zhang, Y., Zhao, Y., Ali, A. A., Anderson, R. S., Beer, R., Behling, H., Briles, C., Brown, K. J., Brunelle, A., Bush, M., Camill, P., Chu, G. Q., Clark, J., Colombaroli, D., Connor, S., Daniua, A. L., Daniels, M., Dodson, J., Doughty, E., Edwards, M. E., Finsinger, W., Foster, D., Frechette, J., Gaillard, M. J., Gavin, D. G., Gobet, E., Haberle, S., Hallett, D. J., Higuera, P., Hope, G., Horn, S., Inoue, J., Kaltenrieder, P., Kennedy, L., Kong, Z. C., Larsen, C., Long, C. J., Lynch, J., Lynch, E. A., McGlone, M., Meeks, S., Mensing, S., Meyer, G., Minckley, T., Mohr, J., Nelson, D. M., New, J., Newnham, R., Noti, R., Oswald, W., Pierce, J., Richard, P. J. H., Rowe, C., Goni, M. F. S., Shuman, B. N., Takahara, H., Toney, J., Turney, C., Urrego-Sanchez, D. H., Umbanhowar, C., Vandergoes, M., Vanniere, B., Vescovi, E., Walsh, M., Wang, X., Williams, N., Wilmshurst, J. and Zhang, J. H.: Changes in fire regimes since the Last Glacial Maximum: an assessment based on a global synthesis and analysis of charcoal data, *Clim. Dynam.*, 30, 887-907, 2008.
- Qin, Y., Fei, A. W., Jin, K. L., Han, D. X., Jin, X. Y.: Late Pleistocene sporopollen assemblages and evolution of palaeovegetation, palaeoclimate and palaeoenvironments in Tengchong Basin, western Yunnan, *Mar. Geol. Quaternary Geol.*, 12(1), 109-118, 1992 (in Chinese with English abstract).
- Reyes, O. and Casal, M.: Seed germination of *Quercus robur*, *Q. pyrenaica* and *Q. ilex* and the effects of smoke, heat, ash and charcoal, *Ann. For. Sci.*, 63, 205-212, 2006.
- Rollins, M. G., Swetnam, T. W. and Morgan, P.: Evaluating a century of fire patterns in two Rocky Mountain wilderness areas using digital fire atlases, *Can. J. Forest Res.*, 31, 2107-2123, 2001.
- Simpson, E. H.: Measurement of diversity, *Nature*, 163, 688, 1949.
- Sun, X. J., Li, X. and Chen, H. C.: Evidence for natural fire and climate history since 37 ka BP in the northern part of the South China Sea, *Sci. China Ser. D*, 43(5), 487-493, 2000.
- Tinner, W., Conedera, M., Ammann, B. and Lotter, A. F.: Fire ecology north and south of the Alps since the last ice age, *Holocene*, 15(8), 1214-1226, 2005.
- Tinner, W., Hubschmid, P., Wehrli, M., Ammann, B. and Conedera, M.: Long-term forest fire ecology and dynamics in southern Switzerland, *J. Ecol.*, 87, 273-289, 1999.
- Trabaud, L. and Lepart, J.: Diversity and stability in garrigue ecosystems after fire, *Plant Ecology*, 43, 4957, 1980.
- Trabaud, L.: Fire resistance of *Quercus coccifera* L. garrigue. *Fire in Ecosystem Dynamics* (eds J.G. Goldammer and M.J. Jenkins), pp. 21-32, 1990.
- Walsh, M. K., Pearl, C. A., Whitlock, C., Bartlein, P. J., and Worona, M. A.: An 11 000-year-long record of fire and vegetation history at Beaver Lake, Oregon, central Willamette Valley, *Quat. Sci. Rev.*, 29, 1093-1106, 2010.

- Wang, Q.: Environmental evolution of Lugu Lake, Yunnan and Response to Southwest Monsoon Climate since LGM. PhD dissertation, Nanjing Institute of Geography and Limnology, CAS, Nanjing, China, 2012 (in Chinese).
- Wang, X., Xiao, J. L., Cui, L. L. and Ding, Z. L.: Holocene changes in fire frequency in the Daihai Lake region (north-central China): indications and implications for an important role of human activity, *Quaternary Sci. Rev.*, 59, 18-29, 2013.
- 5 Wang, Y. F., Zhu, Y. X., Pan, H. X., Yin, Y.: Environmental characteristics of an acid Qinghai Lake in Tengchong, Yunnan Province, *Journal of Lake Sciences*, 14(2), 117-124, 2002 (in Chinese).
- Whitlock, C. and Larsen, C.: Charcoal as a fire proxy. *Tracking Environmental Change Using Lake Sediments*, (eds J.P. Smol, H.J.B. Birks and W.M. Last), pp. 85-97. *Biological Techniques and Indicators vol. 2*, Kluwer Academic Publishers, Dordrecht, The Netherlands, 2001.
- 10 Whitlock, C., Bianchi, M. M., Bartlein, P. J., Markgraf, V., Marlon, J., Walsh, M. and McCoy, N.: Postglacial vegetation, climate, and fire history along the east side of the Andes (lat 41–42.5°S), Argentina, *Quaternary Res.*, 66, 187–201, 2006.
- Wu, Z., Zhu, Y., Jiang, H.: *Vegetation of Yunnan province*, Science Press, Beijing, China, 1987 (in Chinese).
- Xiao, X. Y., Haberle, S. G., Shen, J., Yang, X. D., Han, Y., Zhang, E. L. and Wang, S. M.: Latest Pleistocene and Holocene vegetation and climate history inferred from an alpine lacustrine record, northwestern Yunnan Province, southwestern China, *Quaternary Sci. Rev.*, 15 86, 35-48, 2014a.
- Xiao, X. Y., Haberle, S. G., Yang, X. D., Shen, J., Han, Y. and Wang, S. M.: New evidence on deglacial climatic variability from an alpine lacustrine record in northwestern Yunnan Province, southwestern China, *Palaeogeogr. Palaeoclimatol.*, 406, 9-21, 2014b.
- Xiao, X. Y., Shen, J., and Wang, S. M.: Spatial variation of modern pollen from surface lake sediments in Yunnan and southwestern Sichuan Province, China, *Rev. Palaeobot. Palynol.*, 165, 224–234, 2011.
- 20 Xiao, X. Y., Shen, J., Haberle, S. G., Xue, B., Zhang, E. L., Wang, S.M. and Tong, G.B.: Vegetation, fire, and climate history during the last 18500 years in southwestern Yunnan Province of China, *J. Quaternary Sci.*, 30(8), 859-869, 2015.
- Xiao, X. Y., Shen, J., Wang, S. M., Xiao, H. F., and Tong, G. B.: The plant diversity and its relationship with paleoenvironment since 2.78 Ma revealed by pollen records in the Heqing deep drilling core, *Chin. Sci. Bull.*, 53(23), 3686-3698, 2008.
- Xiao, X. Y., Yang, X. D., Shen, J., Wang, S. M., Xue, B. and Tong, X. F., *Vegetation history and dynamics in the middle reach of the Yangtze River during the last 1 500 years revealed by sedimentary records from Taibai Lake, China, Holocene*, 23(1), 57–67, 2013.
- 25 Xu, Y. H.: *The climate in southwestern China*, Beijing: China Meteorological Press, 1991 (in Chinese).
- Zhang, E. L., Sun, W. W., Zhao, C., Wang, Y. B., Xue, B., Shen, J.: Linkages between climate, fire and vegetation in southwest China during the last 18.5 ka based on a sedimentary record of black carbon and its isotopic composition, *Palaeogeogr. Palaeoclimatol.*, 435, 86-94, 2015b.
- 30 Zhang, Z. Q., Zhong, J. J., Lv, X. G., Tong, S. Z. and Wang, G. P.: Climate, vegetation, and human influences on late-Holocene fire regimes in the Sanjiang plain, northeastern China, *Palaeogeogr. Palaeoclimatol.*, 438, 1-8, 2015a.
- Zhao, F. J., Shu, L. F., Tian X. R., Wang, M. Y.: Review on climatic change and forest fire, *Forest Fire Prevention*, 4, 19-21, 2005 (in Chinese).

Figures

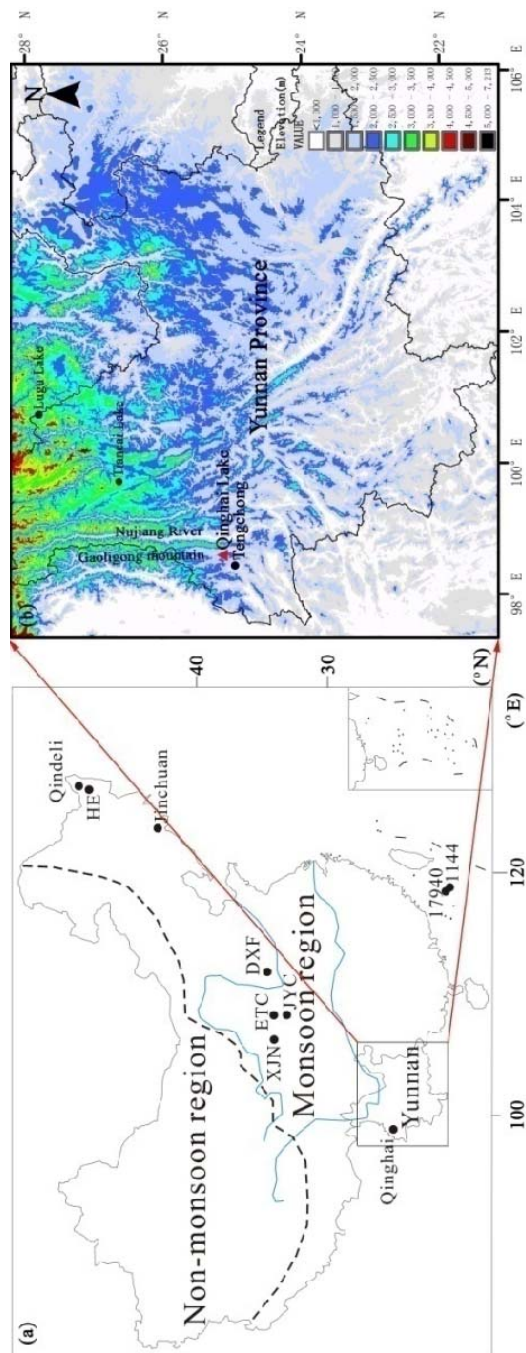


Figure 1. (a) The sketch map of monsoon and non-monsoon regions in China and other sites mentioned in text (XJN: Xujianian; ETC: Ertangcun; JYC: Jiangyangcun; DXF: Dongxiafeng). (b) Topographic map of southwestern China and the location of Qinghai Lake.

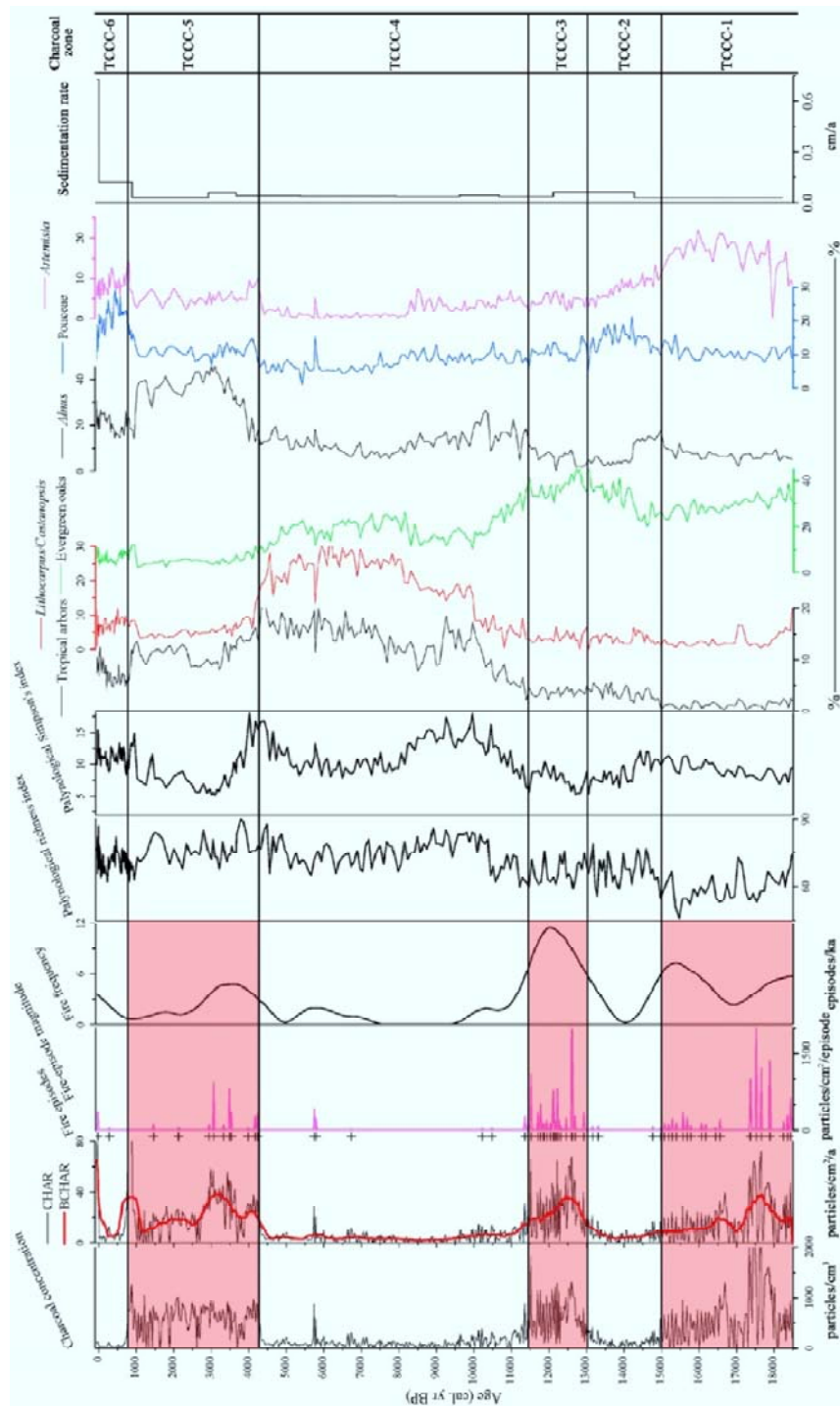
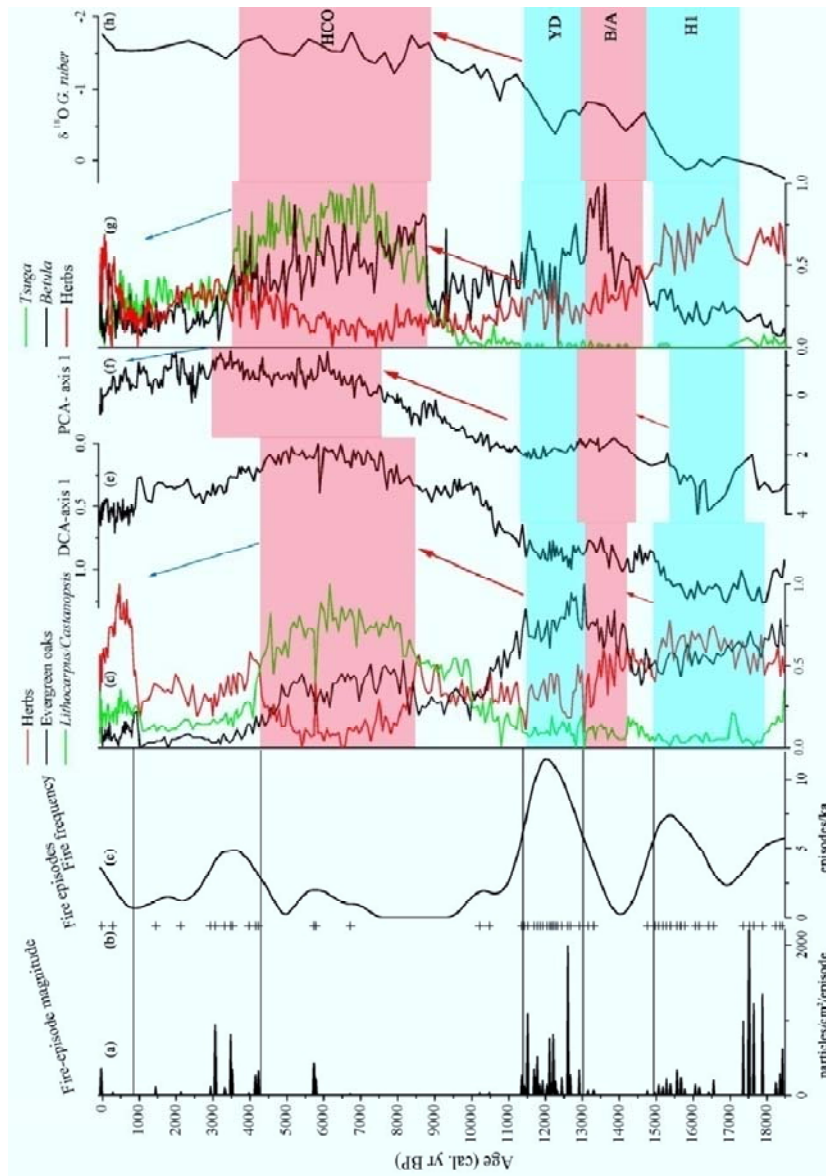


Figure 2. Results from charcoal analyses, pollen diversity indices, percentages of six main pollen taxa, and sedimentation rate from Qinghai Lake. The red shadings indicate the three periods with high fire activity.



5 **Figure 3.** A comparison of fire activity from Qinghai Lake and climate proxies from the southwest monsoon regions. (a) Fire-episode magnitude. (b) Fire episodes. (c) Fire frequency. (d) Standardized data of pollen percentages of *Castonopsis/Lithocarpinus* (green line), evergreen oaks (black line), and herbs (red line) from Qinghai Lake (this study). (e) DCA axis 1 sample score of pollen data from Qinghai Lake (Xiao et al., 2015). (f) PCA axis 1 sample score of pollen data from Tiancai Lake (Xiao et al., 2014a, b). (g) Standardized data of pollen percentages of *Tsuga* (green line), *Betula* (black line), and herbs (red line) from Lugu Lake (Wang et al., 2012). (h) The $\delta^{18}\text{O}$ record of the planktic foraminifera *G. rubber* for core NOIP905, western Arabian Sea (Huguet et al., 2006). The light green shadings indicate relatively cold and dry periods (H1 and YD). The red shadings indicate relatively warm and humid periods (B/A and HCO). The red lines with arrows indicate increases in temperature and precipitation. The blue lines with arrows indicate climate cooling and drying.