

Sedimentary archives of climate and sea-level changes during the Holocene in the Rhone prodelta (NW Mediterranean Sea)

Anne-Sophie Fanget¹, Maria-Angela Bassetti¹, Christophe Fontanier², Alina Tudryn³, Serge Berné^{1,2}

¹Université de Perpignan Via Domitia, Centre de Formation et de Recherche sur les Environnements Méditerranéens (CEFREM), UMR 5110-CNRS, F-66860, Perpignan, France

²IFREMER, Laboratoire Environnements Sédimentaires, BP70, 29280 Plouzané, France

³ GEOPS UMR 8148, Univ. Paris-Sud, CNRS, Université Paris-Saclay, Rue du Belvédère, Bât. 504-509, 91405 Orsay, France

Correspondence to: Anne-Sophie Fanget (annesophie.fanget@univ-perp.fr)

10 **Abstract.** A 7.38 m-long sediment core was collected from the eastern section of the Rhone prodelta (NW Mediterranean) at
67 m water depth. A multi-proxy study (including sedimentary facies, benthic foraminifera, ostracods, and clay mineralogy)
provides a multi-decadal to century-scale record of climate and sea-level changes during the Holocene. The early Holocene
is marked by alternative silt and clay layers interpreted as distal tempestites deposited in a context of rising sea level. This
interval contains shallow infra-littoral benthic meiofauna (e.g. *Pontocythere elongata*, *Elphidium* spp., *Quinqueloculina lata*)
15 and formed between ca. 20 and 50 m water depth. The middle Holocene (ca. 8.3 to 4.5 ka cal. BP), is characterized, at the
core site, by a period of sediment starvation (accumulation rate of ca. 0.01 cm yr⁻¹) resulting from the maximum landward
shift of the shoreline and the Rhone outlet(s). From a sequence stratigraphic point of view, this condensed section, about
35 cm-thick, can be identified on seismic profiles as a Maximum Flooding Surface that marks the transition between delta
retrogradation and delta progradation. The transition between the early Holocene deposits and the middle Holocene
20 condensed section is marked by a gradual change in all proxy records. Following the stabilization of sea level at a global
scale, the late Holocene is marked by the establishment of prodeltaic conditions at the core site, as shown by the lithofacies
and by the presence of benthic meiofauna typical of the modern Rhone prodelta (e.g. *Valvulineria bradyana*, *Cassidulina*
carinata, *Bulimina marginata*). Several periods of increased fluvial discharge are also emphasized by the presence of species
commonly found in brackish and shallow water environments (e.g. *Leptocythere*). Some of these periods correspond to the
25 multi-decadal to centennial late Holocene humid periods recognized in Europe (i.e. the 2.8 ka event and the Little Ice Age).
Two other periods of increased runoffs at ca. 1.3 and 1.1 ka cal. BP are recognized, and are likely to reflect periods of
regional climate deterioration that are observed in the Rhone watershed. Conversely, the Migration Period Cooling (ca. 1.4
ka cal. BP) and the Medieval Climate Anomaly (ca. 950-1250 AD) corresponds locally to periods of increased dryness.
Keywords: Holocene. Delta. Benthic meiofauna. Sea level. Rapid climate changes. Hydrology.

30 1. Introduction

Deltas comprise a subaerial delta plain, where river processes dominate, a coarser-grained delta front where river and basinal processes interact, and a muddy submarine prodelta dominated by oceanic processes (Bhattacharya and Giosan, 2003; Galloway, 1975; Postma, 1995). Most of the world's deltas were initiated during the early Holocene, between ca. 9.5 and 6 ka cal. BP, owing to a deceleration of global sea-level rise (Stanley and Warne, 1994). They constitute key element of the continental margin system as they represent the first sink of sediments delivered by rivers (Trincardi et al., 2004).

Over the last decennia, numerous investigations have documented the land-sea evolution of these systems including the Amazon delta (Nittrouer et al., 1986), the Mekong delta (Ta et al., 2002; Xue et al., 2010), the Yellow delta (Liu et al., 2004a; Liu et al., 2007), and the delta of the Po River (Amorosi et al., 2008; Cattaneo et al., 2003). The Rhone delta is one of the most important of the Mediterranean Sea and has also been widely investigated combining seismic, sedimentological and micropaleontological approaches (Boyer et al., 2005; Fanget et al., 2014; Fanget et al., 2013a; Fanget et al., 2013b; Gensous et al., 1993; Labaune et al., 2005).

In this paper, we study the evolution of the Rhone prodelta in terms of sedimentary environments, during the last ca. 10.5 ka cal. BP, as marked by changes in lithofacies and benthic meiofaunal assemblages (i.e. foraminifera and ostracods), and in relation to the Holocene sea-level rise and climate changes. This study shows that (1) major phases of sea-level rise and delta evolution can be clearly identified based on several independent proxy records, and that (2) changes in fluvial discharge inferred, particularly, from ostracod assemblages in the upper part of the core are linked to the last major periods of rapid climate changes of the Holocene (Mayewski et al., 2004; Wanner et al., 2014).

2. Regional geological and climatic setting

2.1. Geological evolution of the Rhone subaqueous delta

In the Gulf of Lions (NW Mediterranean), the Rhone delta (Fig. 1) occupies a deep valley incised during the Messinian and infilled with ca. 2 km of Plio-Quaternary sediments (Lofi et al., 2003), mainly delivered by the Rhone River (Aloïsi et al., 1977). For the last ca. 500 ka, borehole data demonstrated that shelf deposits are primarily made-up of forced-regressed sequences formed in response to 100-kyr glacio-eustatic cycles (Bassetti et al., 2008; Frigola et al., 2012; Sierro et al., 2009). These authors also demonstrated that higher frequency cycles, as well as sub-orbital climate changes, were nicely recorded within paleo-prodeltaic sedimentary archives. Following the Last Glacial Maximum (LGM, ca. 21 ka cal. BP; Mix et al., 2001), rapid sea-level rise led to the retrogradation of Rhone delta, and formation of a wedge of transgressive (backstepping) deposits thickening landward. The most prominent feature is an elongated paleo-deltaic complex, named the Early Rhone Deltaic Complex (Berné et al., 2007), and formed during the Younger Dryas and the Preboreal (Fig. 1). After ca. 7 ka, stabilization of sea level allowed the progradation of a series of regressive deltaic lobes (Fanget et al., 2014), corresponding to the overall eastward migration of the Rhone distributaries. In total, these transgressive and regressive deposits form the Rhone subaqueous delta that reaches, along the modern delta front, up to 50 m in thickness, and pinches out at a present water depth of ca. 90 m (Gensous and Tesson, 1997).

The early Holocene deposits (called seismic unit U500), which rest on a wave ravinement surface (called D500), formed a transgressive parasequence (Labaune et al., 2005) made of tempestite deposits (Fanget et al., 2014). They are separated from middle and late Holocene deposits by a condensed section which corresponds on seismic profile to a Maximum Flooding Surface (MFS, called D600). The age of the MFS varies along-strike between ca. 8 and 3 ka cal. BP, and reflects, at a given site, the duration of condensation and/or erosion (Fanget et al., 2014). After the stabilization of global sea level (ca.7 ka cal. BP), the middle and late Holocene Rhone outlets shifted progressively eastward, under natural and/or anthropic influence. As a result, several deltaic lobes are formed (Fig. 1) (Arnaud-Fassetta, 1998; L'Homer et al., 1981; Provansal et al., 2003; Rey et al., 2005; Vella et al., 2008; Vella et al., 2005). Saint Ferréol, which is related to the “Rhône de Saint Ferréol” Channel, is the first and largest paleo-deltaic lobe. It started to prograde around 7 ka cal. BP (L'Homer et al., 1981). The Ulmet lobe, located eastward and linked to the “Rhône d’Ulmet” Channel formed simultaneously to the Saint Ferréol lobe. Westward of the Saint Ferréol lobe, the Peccais lobe, related to the “Rhône de Peccais” Channel, appeared to be posterior to the erosion of the St Ferréol lobe (Rey et al., 2005; Vella et al., 2005). During the Little Ice Age, the Bras de Fer lobe, linked to the “Rhône de Bras de Fer” Channel, formed between 1587 and 1711 AD (Arnaud-Fassetta, 1998). Until 1650 AD, the “Rhône de Bras de Fer” Channel is considered as synchronous to the “Rhône du Grand Passon” Channel (Arnaud-Fassetta, 1998). The “Rhône de Bras de Fer” Channel shifted to the east up to the present-day position of the Grand Rhone River after several severe floods that occurred in 1709-1711 AD. The progradation of these lobes is primarily influenced by changes of sediment fluxes, and thus by climate (Arnaud-Fassetta, 2002; Bruneton et al., 2001; Provansal et al., 2003).

2.2. Holocene climate and its regional characteristics

High fluctuations in rainfall and low-amplitude temperature variations are observed during the Holocene (Davis et al., 2003; Mayewski et al., 2004; Seppä et al., 2009; Wanner et al., 2008; Wanner et al., 2011). Examination of globally distributed paleoclimate records led to identify 8 to 10 multi-decadal to century-scale cooling events interrupting periods of relatively stable and warmer climate (Mayewski et al., 2004; Wanner et al., 2008; Wanner et al., 2014; Wanner et al., 2011). These periods are known as Rapid Climate Changes (RCC; Mayewski et al., 2004) or Cold Relapses (CRs; Bassetti et al., 2016; Jalali et al., 2016; Wanner et al., 2014). The 8.2 ka cal. BP cold relapse (CR0, Table 1) took place at the beginning of the Holocene (Barber et al., 1999), a period of progressive warming that induced ice cap melting and freshwater outbursts to the oceans from North American glacial lakes.

During the warm middle Holocene, several significant episodes were identified at 6.4, 5.3 and 4.2 ka cal. BP (CR1, CR2 and CR3, respectively; Table 1) (Walker et al., 2012; Wanner et al., 2014). The 4.2 ka event, that may have played a role in the collapse of various civilizations (Magny et al., 2013), is characterized by increased drought in North America, Asia and South Mediterranean region.

During the cooler late Holocene, the 2.8 ka cal. BP cold period (CR4, Table 1) might be at the origin of the decline of the Late Bronze Age civilization (Do Carmo and Sanguinetti, 1999; Weiss, 1982), and CR5 (Table 1) matches the Migration

Period that occurred around 1.4 ka cal. BP (Wanner et al., 2014). The late Holocene cooling trend reached the highest development during the Little Ice Age (LIA, CR6 in Table 1) between the 13th and 19th centuries (Frezza and Carboni, 2009). In the Rhone catchment area, these CR (or at least CR0 and CR6) are marked by increased river runoff. CR0, or the so-called 8.2 ka event (Alley et al., 1997), is indeed marked by high lake levels generated by more intense rainfall (Magny and Begeot, 2004; Magny et al., 2003). The LIA (CR6), which is well-documented in the Rhone watershed, is marked by a period of significant Alpine glacier advance (Goehring et al., 2011; Ivy-Ochs et al., 2009), high lake levels (Magny et al., 2010), and an increase of Rhone River floods (Pichard, 1995; Pichard and Roucaute, 2014).

3. Material and Methods

The present paper is based on a multi-proxy study of a 7.38 m-long piston core (RHS-KS55) collected in front of the paleo-“Rhône de Bras de Fer” and “Grand Passon” Channels at 67 m water depth (latitude = N 43°14.35'; longitude = E 4°40.96') during the RHOSOS oceanographic cruise (*R/V “Le Suroît”*, September 2008).

The detailed architecture of the Rhone subaqueous delta was determined from high-resolution seismic data (2000-5200 Hz Chirp system), together with core data constrained by ¹⁴C dates (Fanget et al., 2014). Radiometric dates were measured with accelerator mass spectrometer (AMS) ¹⁴C on benthic foraminifera or shells at Poznan Radiocarbon Laboratory (PRL, Poland), and at *Laboratoire de Mesure 14C* (LMC14) at *Commissariat à l’Energie Atomique* (CEA, France). Nevertheless, because of the low quantity of biogenic carbonates in the proximal part of the Rhone prodelta, we experienced difficulties in dating core RHS-KS55 and observed three age inversions from 336 and 122 cm. Based on seismic and lithofacies correlations at the regional scale (Fanget et al., 2014), we excluded these three ¹⁴C dates for core RHS-KS55. We also excluded the three older ¹⁴C dates (unit U500, base of the core) since measured ages are considered older than true ages (due to incorporation of reworked benthic foraminifera; for more information, see section 4.1 and section 5.1). As a result, eight robust ¹⁴C dates were used to create the age model for the last ca. 9 kyr cal. BP. Ages are $\delta^{13}\text{C}$ -normalised conventional ¹⁴C years, and are corrected for an assumed air-sea reservoir effect of 400 years. Calendar ages were calculated using the program CLAM (version 2.2, Blaauw, 2010) and the Marine 13 calibration curve (Reimer et al., 2013). The age model was based on the linear interpolation between the dated levels using basic (non-Bayesian) age-depth modeling software (Blaauw, 2010).

Core RHS-KS55 was split lengthwise, imaged, and visually described for identifying sedimentological facies. Core RHS-KS55 was then subsampled for benthic microfaunal analyses (i.e. ostracods and foraminifera) and clay mineralogy. Three-cm thick slides were collected using a 10 cm sampling step through the core, except from the bottom of the core to ca. 500 cm, where thick slides and sampling step were slightly modified. A total of 79 samples were sieved through a 63 μm mesh screen and the residues were dried and dry-sieved using a 125 and 150 μm mesh screens. Ostracods and benthic foraminifera were hand-sorted from the >125 and >150 μm fractions, respectively, and stored in Plummer slides. To illustrate the diversity of benthic meiofauna, total abundance (values normalized for a 100 cm^3 sample volume), species richness (*S*),

Shannon index (H), and Evenness index (E) (Hayek and Buzas, 1997; Shannon, 1948) were calculated, as described in Murray (2006), for each level. To highlight vertical patterns in benthic meiofaunal communities, hierarchical clustering was also performed on the 79 samples and the 16 major species (i.e. occurring with more than 5% in at least one sample) by mean of the PAST[®] software (version 2.09, 2011; Hammer et al., 2001). Cluster analyses were based on the arcsinus values of the square root “ pi ”, where “ pi ” is the relative abundance (%) of the species i divided by 100. A tree diagram was constructed according to the Ward’s method based on the squared Euclidean distances.

Fraction inferior to 63 μm was used to perform clay minerals analyses. X-ray diffraction (XRD) on oriented mounts of carbonate-free clay-sized ($< 2 \mu\text{m}$) particles was conducted to identify clay minerals with the PANalytical diffractometer, following the routine of the GEOPS Laboratory (Paris Sud University, France) (Liu et al., 2004b; Liu et al., 2008). Three XRD runs were carried out, following air-drying, ethylene-glycol solvation during 24 hours, and heating at 490 °C during 2 hours. Position of the (001) series of basal reflections on the three XRD diagrams was used to identify clay minerals. Semi-quantitative estimates of peak areas of the basal reflections for the main clay mineral assemblages of illite (10 Å), smectite (including mixed-layers) (15–17 Å), and kaolinite/chlorite (7 Å) were performed on the glycolated curve using the MacDiff software (Petschick, 2000). Relative proportions of kaolinite and chlorite were determined using the ratio 3.57/3.54 Å of the peak areas.

4. Results

4.1. Seismic stratigraphic framework, age model and sedimentation rates

Seismic discontinuities and seismic units described in the following section are based on Fanget et al. (2014). Several Deglacial and Holocene seismic units bounded by well-marked discontinuities are identified at the core site (Fig. 2).

Seismic data highlights that core RHS-KS55 goes through surface D500, and represents an expanded record of seismic units U500, U600, and U610. Seismic unit U620a is missing in the studied core (Fig. 2).

The age of seismic unit U500, that corresponds to the early Holocene transgressive parasequence (Fanget et al., 2014), is poorly constrained in core RHS-KS55 (Figs. 3 and 4). Considering the age of the underlying deposits of seismic unit U400 in this area (i.e. paleo-deltaic complex of the Rhone (ERDC), ca. 10.5 ka cal. BP, Berné et al., 2007), we assume that the three ¹⁴C dates obtained at 732, 672 and 512 cm (i.e. 12.7, 13.3 and 12.2 ka cal. BP, respectively) are biased (Fig. 4), because of reworking occurring in shallow water environments. This interpretation is supported by the nature of sediments that composed this unit. Indeed, at the regional scale, seismic unit U500 is made of tempestite deposits (Facies 1, section 4.2.) which mainly contain infra-littoral (i.e. upper shoreface) benthic foraminifera (e.g. *Elphidium crispum*; see Table 2 and Fanget et al., 2014). These infra-littoral benthic foraminifera are likely reworked by high energy hydrodynamic processes that regularly winnowed the seafloor. The three older ages obtained within seismic unit U500 are thus probably the result of reworking during the transgression of an underlying Younger Dryas/Preboreal delta front. It is likely that infra-littoral benthic foraminifera picked for these three ¹⁴C dates are reworked from older deposits (for more details, see section 5.1).

160 Only the uppermost part of this unit is confidently dated between ca. 9.2 and 8.3 ka cal. BP (Table 2). The upper boundary of
seismic unit U500, called D600 and interpreted as a MFS (Fanget et al., 2014), corresponds to a condensed section formed
between ca. 8.3 and 4.5 ka cal. BP in the studied core (Fig. 3). It is characterized by very low sedimentation rate of
ca. 0.01 cm yr⁻¹ (Fig. 4). Seismic unit U600 progrades on D600, and is related to the marine component of the St Ferréol and
165 Ulmet lobes (Fanget et al., 2014). ¹⁴C dates indicate that seismic unit U600 was deposited between ca. 4.5 and 0.9 ka cal. BP
(Fig. 3). Sedimentation rates through this interval oscillated between 0.03 and 0.4 cm yr⁻¹ (Fig. 4). Highest sedimentation
rates are recorded along the uppermost part of this unit (i.e. between 300 and 110 cm, Fig. 4). Finally, seismic unit U610,
corresponding to the activity of the Grand Passon and Bras de Fer channels, was formed between ca. 900 and 280 a cal. BP
(Fig. 3) (Fanget et al., 2014). As seismic unit U620a is missing within core RHS-KS55, we estimate that the top of the core
has an age of ca. 280 a cal. BP. Sedimentation rate through seismic unit U610 is estimated at ca. 0.11 cm yr⁻¹ (Fig. 4).

170 4.2. Sedimentary features

Based on lithological description (including lithofacies, sedimentary structures, bioturbation and color) of core RHS-KS55
(Fanget et al., 2014), three main sedimentary facies (i.e. Facies 1, 2 and 3 (including 3a and 3b)) are identified and
summarized as follows:

175 Facies 1: From 738 (core bottom) to 460 cm, core RHS-KS55 consists of numerous silt or very fine sand laminae (in the
sense of Campbell, 1967) interlaminated with grayish and beige silty clay with millimeters to several centimeters spacing
(Fig.4). Within these very thin laminae (mm to few cm-thick), which are characterized by erosional basal contacts, no
sedimentary structures can be identified.

Facies 2: From 460 to 430 cm, a peculiar interval consisting of heterolithic content in a grayish silty clay matrix is observed
(Fig. 4). *Turritella* sp., as well as several bivalves (e.g. *Acanthocardia echinata*, *Arca tetragona*, *Nucula* sp.) and bryozoans
180 are identified.

Facies 3a: From 430 to 320 cm, sediment consists of beige silty clay without visible sedimentary structures. Diffuse veneers
of yellowish lighter levels and spot of darker deposits (richer in hydrotroilite), clearly obliterated by intense bioturbation, are
observed (Fig. 4). Scattered bryozoans debris, *Turritella* sp., and bivalves are encountered in this interval.

185 Facies 3b: From 320 to 0 cm, sediment consists of grayish and beige silty clay and contains abundant hydrotroilites and
bioturbation.

4.3. Clay mineralogy

Clay mineral assemblages are dominantly composed of illite, with values ranging from ca. 55 to 85% (Fig. 5). Illite content
exhibits high and quite constant values (ca. 70%) from the bottom of the core to 465 cm. From 455 to 360 cm, illite content
decreases to ca. 60%. A strong increase is observed at 340 cm with values reaching ca. 80%. Illite content remains high
190 between 340 and 110 cm. At 110 cm, illite content drops to ca. 55% and is generally lower from 100 to 30 cm. Along the
uppermost 30 cm of the core, a progressive increase in illite content is identified. Smectite content is inversely correlated to

illite content throughout core RHS-KS55 (Fig. 5). It has very low values (ca. 2.5%) from 738 to 465 cm, and exhibits higher (from ca. 5 to 25%) and erratic values along the uppermost 460 cm of the core. Chlorite content reaches ca. 20% in the lower part of the core (from the bottom to 350 cm), and drops near 0% between 350 and 120 cm (Fig. 5). Chlorite content increases to ca. 20% along the uppermost 120 cm of the core. Kaolinite content is very low throughout core RHS-KS55 with values close to 0% from the bottom of the core to 360 cm, and ranging from ca. 7 to 10% between 360 cm and the top of the core (Fig. 5).

4.4. Ostracod fauna

4.4.1. Ostracod density and diversity indices

The number of ostracods per sample varies greatly from 68 to 12 821 ind./100 cm³ in core RHS-KS55 (Fig. 6). From the base of the core to 482 cm, density ranges from 68 to 1 266 ind./100 cm³. The lowest values are observed from 642 to 632 cm, whereas four peaks of 1 141, 1 243, 1 006, and 1 266 ind./100 cm³ are identified at 702, 622, 571, and 541 cm, respectively. From 471 to 352 cm, the number of counted ostracods increases strongly with values reaching up to 12 821 ind./100 cm³ and 10 539 ind./100 cm³ at 432 and 412 cm, respectively. The number of ostracods per sample drops to 222 ind./100 cm³ at 332 cm, and ranges from 305 to 1182 ind./100 cm³ between 322 and 162 cm. Density decreases between 152 and 82 cm, and then increases progressively along the uppermost 82 cm of the core.

Species richness (S) oscillates between 7 and 31 species per sample through the core, and follows approximately the same trend that density (Fig. 6). Lowest values of S are recorded when ostracods abundances are minimal, i.e. at 642 and 632 cm, and between 152 and 82 cm. S is maximal within the interval comprising between 482 and 442 cm. The Shannon index (H) varies between 1.2 and 3.0 through the core (Fig. 6). H increases progressively from the base of the core to 492 cm. H reaches maximal values (ca. 3.0) between 482 and 442 cm, and decreases progressively from 433 to 82 cm. Along the uppermost 82 cm of the core, H gradually increases (from ca. 1.4 to 2.2). The Evenness index (E), which is comprised between 0.2 and 0.7, follows approximately the same trend that H (Fig. 4). The lowest values of E are observed from 738 to 492 cm, whereas the maximal values are observed from 482 to 422 cm. E is relatively constant along the uppermost 412 cm of the core, with values oscillating around 0.5.

4.4.2. Cluster analysis

R-mode cluster analysis allows us to identify six ostracod clusters plus one single species when a cut-off level of 1.4 is applied (Figs. 7 and 8).

Cluster A is made of *Semicytherura incongruens*, *Pontocythere elongata*, and *Semicytherura* sp. It has a maximal contribution from 738 to 512 cm, with erratic values ranging from ca. 5 to 25%. It decreases strongly from 512 to 442 cm, and disappears completely along the uppermost 432 cm of the core.

Cluster B is composed of *Propontocypris pirifera*, *Cytherissa* sp., *Eucythere* sp., *Aurila* sp., and *Cytheridea neapolitana*. It shows a low contribution through the core, with values generally <10%. It increases only between 482 and 442 cm, where a maximal value of 25% is reached.

225 Cluster C is constituted by *Cytherella* sp., *Cytheropteron alatum*, *Cytheropteron monoceros*, and *Carinocythereis carinata*. It exhibits a low contribution (<10%) from 738 to 492 cm. It increases strongly between 492 and 372 cm, to reach up to ca. 40% of the ostracod fauna at 432 cm. Cluster C decreases progressively, and has a minimal contribution along the uppermost 362 cm of the core.

230 The single species corresponds to *Leptocythere* spp. This species dominates ostracod fauna from 738 to 492 cm, with values ranging from ca. 41 to 73%. Along the uppermost 492 cm of the core, *Leptocythere* spp. oscillates between low (<5%) and high (ca. 30-40%) values. The lowest contributions of this species are recorded from 472 to 432 cm, 332 to 302 cm, 232 to 182 cm, and 122 to 82 cm.

235 Cluster D is made of *Cytheropteron rotundatum* and *Krithe* spp. (juvenile *Krithe* and *K. pernoides*). From 738 to 362 cm, it has a low contribution (<5%). It increases strongly along the uppermost 352 cm of the core, with values ranging from ca. 30 to 60%, and reaches a peak of ca. 77% at 92 and 82 cm.

Cluster E is composed of *Argilloecia* spp., *Loxoconcha laevis*, and *Paradoxostoma* sp. It exhibits a moderate contribution through the core, with values oscillating generally between ca. 5 and 15%. However, four peaks of ca. 37, 45, 35, and 27% are recorded at 492, 342-332, 112, and 72 cm, respectively.

240 Cluster F is constituted by *Sagmatocythere* sp., *Bosquetina dentata*, and *Pterigocythereis jonesii*. It shows a minimal contribution (<5%) from 738 to 492 cm. It increases between 482 and 162 cm, with values ranging from ca. 20 to 35%, except between 352 and 332 cm, where a decrease (<15%) is observed. From 162 to 72 cm, Cluster F exhibits erratic values oscillating between ca. 2 and 20%. Along the uppermost 72 cm of the core, it increases slightly.

4.5. Benthic foraminiferal fauna

4.5.1. Benthic foraminiferal density and diversity indices

245 The number of benthic foraminifera per sample varies greatly from 404 to 74 642 ind./100 cm³ through the core (Fig. 6). From 738 to 482 cm, density shows erratic values oscillating between 404 and 7 130 ind./100 cm³, and increases progressively. The number of counted specimens increases strongly between 472 and 382 cm, with values ranging from 12 386 to 74 642 ind./100 cm³. From 382 to 352 cm, density decreases rapidly, and drops to 2 995 ind./100 cm³. Along the uppermost 342 cm of the core, benthic foraminiferal densities remain quite constant and below 3 000 ind./100 cm³.

250 Species richness (*S*) oscillates between 13 and 49 species per sample through the core (Fig. 6). The lowest values of *S* (from 13 to 26) are recorded from 738 to 632 cm. *S* increases from 622 to 492 cm, except between 542 and 532 cm where a decreased is observed. The highest values of *S* are encountered from 482 to 212 cm, with values oscillating between 34 and 49 species per sample. *S* slightly decreases along the uppermost 202 cm of the core and remains quite constant. The Shannon

255 index (H) varies between 1.2 and 3.2 through the core RHS-KS55 (Fig. 6). From 738 to 642 cm, H decreases progressively from 2.3 to 1.2. Erratic values, oscillating between 1.6 and 2.7, are observed from 632 to 492 cm. Even if H slightly decreased between 452 and 402cm, the highest values are recorded between 482 and 352 cm. From 342 to 132 cm, H decreases progressively, whereas it increases slightly along the uppermost 122 cm of the core. The Evenness index (E) exhibits relatively low values through the core, ranging from 0.2 to 0.5, and follows exactly the same trend that H (Fig. 6).

4.5.2. Cluster analysis

260 R-mode cluster analysis allows us to distinguish four benthic foraminiferal clusters when a cut-off level of 2.4 is applied (Figs. 7 and 9).

Cluster 1 is composed of *Elphidium* spp. (including *E. advenum*, *E. crispum*, *E. decipiens*, *E. granosum*, *E. incertum*, *E. macellum*, and *E. margaritaceum*), *Nonionella turgida*, and *Quinqueloculina lata*. From 738 to 492 cm, Cluster 1 dominates strongly with abundances oscillating between ca. 58 and 91%. The contribution of Cluster 1 drops to ca. 15% at 472 cm. It has a minimal contribution along the uppermost 472 cm of the core, and especially between 342 and 62 cm, where it exhibits values <10%.

Cluster 2 is constituted by *Cassidulina carinata*, *Bulimina marginata*, and *Valvulineria bradyana*. It is characterized by a low contribution (less than 10%) from 738 to 492 cm. It increases progressively from ca. 15 to 72% between 482 and 202 cm, and remains quite constant along the uppermost 192 cm of the core, with values oscillating between ca. 50 and 72%.

270 Cluster 3 is made of *Haynesina depressula*, *Ammonia beccarii*, and *Eggerella scabra*. It has a low contribution (<15%) through the core RHS-KS55. From 738 to 492 cm, it exhibits relatively erratic values, and three peaks of ca. 12, 5, and 6% are observed at 699, 632, and 532 cm, respectively. Cluster 3 has a minimal contribution (<1%) between 482 and 342 cm, and increases slightly from 332 to 162 cm. From 162 to 82 cm, it increases progressively to reach a value of ca. 9%. Cluster 3 decreases again between 82 and 32 cm, and increases slightly along the uppermost 32 cm of the core.

275 Cluster 4 is constituted by *Pseudoepionides falsobeccarii*, *Textularia agglutinans*, *Hyalinea balthica*, *Melonis barleeanus*, *Bulimina aculeata*, *Sigmoilopsis schlumbergeri*, and *Cibicides lobatulus*. It shows a low contribution from 738 to 492 cm, with erratic values ranging from ca. 5 to 22%. It increases strongly between 482 and 402 cm, where values of ca. 55% are reached. From 402 to 292 cm, Cluster 4 decreases progressively. It remains quite constant along the uppermost 292 cm of the core, with values oscillating between ca. 13 and 25%.

280

5. Discussion

5.1. Benthic meiofauna reworking processes in subaqueous deltaic environment

In subaqueous deltaic environments, reworking processes appear to be common within transgressive deposits (Cattaneo and Steel, 2003). In the Rhone subaqueous delta, transgressive deposits consist of tempestite deposits (seismic unit U500) which

285 are the result of regular occurrence of high energy hydrodynamic processes (including combined storm and flood events; Fanget et al., 2014). These processes regularly winnowed the seafloor and generate erosion, reworking and transport of sediments. Thus, it is likely that benthic calcareous meiofauna are reworked from older deposits into modern deposits having the same faunal assemblages (Cearreta and Murray, 2000). These reworked benthic meiofauna cannot be considered as *in situ*, but it appears impossible to distinct them from the unreworked modern tests and carapaces. It will directly affect AMS
290 dating with measured ages older than true ages, as observed within the transgressive seismic unit U500. Such phenomena have been observed in Denmark (Heier-Nielsen et al., 1995) and in Spain (Cearreta and Murray, 2000), and highlight the difficulty to obtain reliable AMS dates from high energy transgressive deposits.

Within the recent most prograding units of the Highstand Systems Tract (4.5 to 0.3 ka cal. BP in the present study), we also observe the regular occurrence of reworking and transport of benthic meiofauna. Reworking processes are regularly
295 encountered in shallow-water environments (e.g. Frenzel and Boomer, 2005; Loureiro et al., 2009; Fanget et al., 2013a). Conversely to the Transgressive Systems Tract, reworked benthic meiofauna are easier to identify since they originate from shallow-water environments and deposit into deeper settings. Reworking processes in AMS dating are thus considered as less important and problematic in Highstand Systems Tract. It is likely than these allochthonous benthic meiofauna are transported and redeposited further offshore within the river plume during periods of increased river discharge (Fanget et al.,
300 2013a). Thus, it can be relevant to use allochthonous meiofauna as bio-markers for better understanding transport and reworking processes (Cronin, 1983; van Harten, 1986; Zhou and Zhao, 1999; Fanget et al., 2013a; Angue Minto'o et al., 2015), and study paleo-hydrology. The distribution pattern of reworked benthic meiofauna through highstand deposits is likely to reflect hydrological fluctuations in the past (see section 5.3.).

5.2. Record of Holocene sea-level rise and Rhone delta evolution

305 Seismic stratigraphy, sedimentological (including clay minerals) and benthic meiofauna data described in the previous section (section 4) allow the sub-division of the studied core into three main intervals. These intervals fairly match the tripartite sub-division of the Holocene (Walker et al., 2012; Wanner et al., 2014), and might be linked to the Holocene sea-level history, and to the Rhone deltaic system evolution.

5.2.1. Interval 1 (ca. 10.5-8.3 ka cal. BP)

310 This interval encompasses most of the early Holocene. The age of the bottom of the core up to ca. 460 cm cannot be dated precisely because it corresponds to a transgressive parasequence (seismic unit U500, Fig. 2), that formed in a context of shallow-marine environment. Based on the age of the underlying deposits (i.e. the ERDC, seismic unit U400) and on ¹⁴C dates, this interval was deposited between ca. 10.5 and 8.3 ka cal. BP (i.e. the early Holocene; Walker et al., 2012). Tempestite (storm-induced) deposits, which are commonly found in lower to middle shoreface environments during periods
315 of storm decelerating flows (Myrow, 1992; Myrow and Southard, 1996; Pérez-López and Pérez-Valera, 2012), characterize this interval (Fig. 4). The intercalation of fine clay and silt layers suggests that these deposits are distal tempestites (i.e.

320 turbidite-like deposited below the storm wave base; Myrow, 1992; Pérez-López and Pérez-Valera, 2012). This facies is interpreted to correspond to an hydrodynamic regime resulting from the combination of E-SE storm waves and flood events (i.e. 'wet storms' of Guillén et al., 2006), which regularly winnow the seafloor (Fanget et al., 2014). Tempestite deposits
325 mainly contain foraminifera belonging to Cluster 1 (*Elphidium* spp., *N. turgida*, *Q. lata*), and ostracods belonging to Cluster A (*S. incongruens*, *P. elongata*, *Semicytherura* sp.), and to the genus *Leptocythere* (Figs. 8 and 9). Benthic foraminiferal species, like *N. turgida*, are typical of shallow prodeltaic environment enriched in organic matter of continental origin (e.g. Barmawidjaja et al., 1992; De Rijk et al., 2000; Diz and Francés, 2008; Van der Zwaan and Jorissen, 1991). *Elphidium* spp. and *Q. lata* are commonly reported in sandy silty substrates subject to strong hydrodynamic processes (e.g. Donnici and Serandrei Barbero, 2002; Jorissen, 1988; Rossi and Vaiani, 2008; Sgarrella and Moncharmont Zei, 1993). Similar observations are described in the modern Rhone subaqueous delta (Goineau et al., 2011; Goineau et al., 2015; Mojtahid et al., 2009). Similarly, ostracods content of Cluster A are represented by littoral to sublittoral/phytal marine forms (e.g. Bonaduce et al., 1975; Cabral et al., 2006; Carbonel, 1980; Peypouquet and Nachite, 1984; Zaïbi et al., 2012). The genus *Leptocythere* is commonly found in brackish and shallow water environments, and many *Leptocythere* are known to be euryhaline species (e.g. Anadon et al., 2002; Boomer and Eisenhauer, 2002; Carbonel, 1973, 1980; Frenzel and Boomer, 2005; Gliozzi et al., 2005; Van Morkhoven, 1963).

330 According to paleoenvironmental reconstruction based on benthic meiofauna from core RHS-KS55, the early Holocene is characterized, in the Rhone subaqueous delta, by high energy hydrodynamic processes and significant organic matter input of continental origin typical of shallow infra-littoral setting. This interpretation is in agreement with the occurrence of
335 tempestite deposits, and the global estimates of sea-level rise during the early Holocene (e.g. Bard et al., 1996; Fairbanks, 1989; Smith et al., 2011). Based on the sea-level curve of Stanford et al. (2011), the base of the core (estimated at ca. 10.5 ka cal. BP) corresponds to a sea level of ca. 50 m below its present-day position. Due to the location of core RHS-KS55 at a water depth of 67 m and its length of 7.38 m, a paleo-water depth of ca. 24 m can be estimated at the base of the core (subsidence and compaction being considered as negligible). At the top of the tempestite facies (i.e. at ca. 460 cm), which is
340 dated at ca. 9.2 ka cal. BP, a paleo-water depth of ca. 52 m is estimated. Thus, the resulting rate of sea-level rise within this interval (738-460 cm) is ca. 20 mm yr⁻¹. This value matches the one found by Stanford et al. (2011) for the early Holocene. Thus, we consider that tempestite deposits, preserved within this transgressive interval (seismic unit U500), are formed at water depth ranging from ca. 20 to 50 m. In the Rhone subaqueous delta, we consider the tempestite facies as a relatively good paleo-bathymetric marker and we have been able to correlate it over a large prodelta area (see core RHS-KS40, RHS-
345 KS22, and RHS-KS39 in Fanget et al. (2014)).

5.2.2. Interval 2 (ca. 8.3-4.5 ka cal. BP)

The interval comprised between 460 and 430 cm corresponds to a period ranging from ca. 8.3 to 4.5 ka cal. BP (i.e. the middle Holocene, Fig. 3), when the Rhone outlet(s) was situated 10 to 30 km landward from the modern shoreline. Considering the resolution of our seismic data (in the order of ca. 0.5 m), it corresponds to the position of the MFS (surface

350 D600, Fig. 2) that marks the transition between retrogradation and progradation. Very low sediment accumulation (ca. 0.01 cm yr⁻¹, Fig., 4), abundant shell concentration, and very rich microfossil content (up to ~13 000 ostracods/100 cm³ and ~75 000 foraminifera/100 cm³, Fig. 6) indicate sediment starvation within this condensed section which separates transgressive (below) from regressive (above) deposits. It consists in a silty clay matrix incorporating coarse-grained sediments with reworked shoreface material and shell hash. Clay mineralogy assemblages indicate a clear change in clay mineralogy proportions with a significant decrease in illite content (from 80 to 60%) and a sharp increase in smectite content (from 0 to 20%; Fig. 5). Benthic foraminifera belonging to Cluster 4 (*P. falsobeccarii*, *T. agglutinans*, *H. balthica*, *M. barleeanus*, *B. aculeata*, *S. schlumbergeri*, *C. lobatulus*), and ostracods belonging to Cluster B (*P. pirifera*, *Cytherissa* sp., *Eucythere* sp., *Aurila* sp., and *C. neapolitana*), Cluster C (*Cytherella* sp., *C. alatum*, *C. monoceros*, and *C. carinata*), and Cluster F (*Sagmatocythere* sp., *B. dentata*, and *P. jonesii*) are dominant within this interval (Figs. 8 and 9). Except for *C. lobatulus* which is preferentially found in high energy shallow-water setting (e.g. Bartels-Jónsdóttir et al., 2006; Javaux and Scott, 2003; Milker et al., 2011; Murray, 2006), foraminifera assemblage is mainly composed of species thriving under stable environment characterized by marine-derived organic matter input and well-oxygenated sediments (e.g. De Rijk et al., 2000; Debenay and Redois, 1997; Fontanier et al., 2008; Goineau, 2011; Goineau et al., 2011; Goineau et al., 2015; Mendes et al., 2004; Mojtahid et al., 2009). Clusters B and F are mainly composed of shallow infra-littoral ostracods (e.g. Bonaduce et al., 1975; Frenzel and Boomer, 2005; Guernet et al., 2003; Ruiz et al., 1997; Zaïbi et al., 2012), whereas Cluster C is primarily made of circa-littoral and epi-bathyal species (e.g. Bonaduce et al., 1975; El Hmaidi et al., 2010; Yamaguchi and Norris, 2012).

The middle Holocene condensed section is very well identified thanks to benthic microfossils indicating mixed assemblages belonging to diverse environments, from infra-littoral to epi-bathyal settings. Shallow-water species highlight incorporation of the previous shoreface and delta mouth sediments that were left in situ during the transgressive submersion. Circa-littoral and epi-bathyal species indicate abrupt increase of water depth (peak of transgression), and mark the time of maximum landward shift of the shoreline.

5.2.3. Interval 3 (ca. 4.5-0.3 ka cal. BP)

The recentmost interval (from 430 cm to the top of core) corresponds to seismic units U600 and U610 (Fig. 2), that formed during the late Holocene a series of regressive deltaic lobes, that make up the Highstand Systems Tract in the sequence stratigraphic terminology. They consist in fine-grained prodeltaic deposits, and are related to the activity of the St Ferréol and Ulmet distributaries (seismic unit U600), and to the synchronous, then successive, activity of the Grand Passon and Bras de Fer Channels (seismic unit U610) (Fanget et al., 2014). At the core site, clay minerals are dominated by illite, as elsewhere in the Rhone prodelta (Chamley, 1971). Indeed, the Rhone River, receiving principally its detrital material from the Alps, is particularly rich in illite, associated with some chlorite (Chamley, 1971) that tends to be trapped in sandy sediments during deposition (Chamley, 1971; Giresse et al., 2004). Both minerals represent the relative contribution of physical weathering to sedimentation, since they are resistant to degradation and transport (Chamley, 1971). Relative

contents of illite are changing simultaneously with changes in sedimentary facies and activity of different distributaries (Fig. 5). Smectite content is low as a whole but higher than within underlying intervals, when sea level was lower. The onset of seaward progradation of the Rhone deltaic lobes corresponds, by definition, to the age of deposits situated immediately above the condensed section. This age is ca. 4.5 ka cal. BP according to the age model. It corresponds to a marked increase of smectite content. It also corresponds to a marked increase in benthic foraminifera belonging to Cluster 2 (*C. carinata*, *B. marginata*, and *V. bradyana*) and ostracods belonging to cluster D (*C. rotundatum* and *Krithe* spp.) (Figs. 8 and 9). Foraminifera assemblage is constituted by typical species living in the distal part of the Rhone prodelta, with fine-grained sediments enriched in both terrestrial and marine organic matter (Goineau et al., 2011; Goineau et al., 2015; Kruit, 1955; Mojtabid et al., 2009). They are also reported as opportunistic species which respond quickly to fresh phytodetritus input by higher reproduction (De Rijk et al., 2000; Fontanier et al., 2003; Goineau et al., 2011; Jorissen, 1987). Ostracods content of Cluster D is known as common assemblage of circa-littoral to epi-bathyal environments (Bonaduce et al., 1975; Coles et al., 1994; Cronin et al., 1999; Didié et al., 2002; Yamaguchi and Norris, 2012). In the Rhone subaqueous delta, we hypothesize that these species can be tolerant to moderate river influence (Fanget et al., 2013b). At the core site, strong decreases of Cluster 1 and Cluster B (shallow infra-littoral species), and increases of Cluster 2 and Cluster D reveal the establishment of prodeltaic conditions since 4.5 ka cal. BP (Figs 8 and 9). More precisely, they correspond to the progradation of the St Ferréol and Ulmet lobes. A similar pattern is identified on boreholes in the Rhone delta plain, where the onset of prodeltaic sedimentation is marked by the dominance of *V. bradyana* around 4 ka cal. BP (Amorosi et al., 2013).

Within Interval 3, we note also the presence of benthic foraminifera belonging to Cluster 3 (*H. depressula*, *A. beccarii*, *E. scabra*), and ostracods belonging to the genus *Leptocythere* and to Cluster E and F (Figs. 8 and 9). The vertical pattern of these ostracods in this interval will be discussed in further details in the next section (5.3). Foraminifera constituting Cluster 3 are typical of very shallow-water environments, and *E. scabra* is notably known to be adapted to thrive in organic matter-enriched and hypoxic sediments (Diz and Francés, 2008; Donnici and Serandrei Barbero, 2002; Jorissen, 1987; Mendes et al., 2004). This assemblage increases in the uppermost 300 cm of the core, in concomitance with increased hydrotroilite content. Autigenic minerals generated by sulfate reduction (hydrotroilite) can be related both to high sedimentation rate (as observed in the core), leading to reducing conditions, and high organic matter supply. These observations suggest increased river influence that can be linked to the progressive progradation of Rhone delta, and to the beginning of the Bras de Fer and Grand Passon Channels activity, located in front of the studied core.

5.3. Record of Holocene Cold Events (CRs)

Ostracods belonging to Cluster E and Cluster F, and especially to the genus *Leptocythere* show well-marked peaks within highstand prodeltaic deposits (Fig. 8). As previously described, the genus *Leptocythere* is widely distributed in brackish and shallow marine water environments (Anadon et al., 2002; Boomer and Eisenhauer, 2002; Carbonel, 1973, 1980; Frenzel and Boomer, 2005; Gliozzi et al., 2005; Van Morkhoven, 1963). In the Po delta, the occurrence of *Leptocythere* sp. is notably related to local increase of fluvial influence (Rossi, 2009), and in the Rhone delta, few valves of *Leptocythere* are

encountered in restricted environmental areas characterized by estuarine conditions (Amorosi et al., 2013). Thus, the distribution pattern of *Leptocythere* through the highstand deposits would reflect hydrological fluctuations. During the Holocene, high fluctuations in precipitations are recorded, notably during the CRs (Mayewski et al., 2004; Wanner et al., 2014). In Europe, these CRs (or at least CR0, i.e. the 8.2 ka event, and CR6, i.e. the LIA) are characterized by intensified rainfalls (Arnaud et al., 2012; Magny et al., 2010; Magny and Begeot, 2004).

Two intervals of increased occurrence of *Leptocythere* (and therefore increased rainfall) are identified between ca. 400 and 350 cm, and ca. 70 and 0 cm (Fig. 8). They correspond to ages comprising between ca 4.0 and 2.2 ka cal BP and 0.6 and 0.2 ka cal. BP, respectively. These intervals are close to CR4 and CR6 (i.e. the LIA) that are dated between ca. 3.1 and 2.8 ka cal. BP and ca. 0.65 and 0.45 ka cal. BP, respectively (Wanner et al., 2014). Hypothesis of increased rainfall and river runoff, in the Rhone watershed, during the cooler late Holocene is supported, at least for the LIA, by observed advance of the Rhone Glacier (Goehring et al., 2011), high level in the Bourget Lake (France) (Arnaud et al., 2012), higher soil erosions in the French Pre-Alps (Simonneau et al., 2013), increased detritism in the Rhone delta plain (Bruneton et al., 2001; Provansal et al., 2003), and increased Rhone River floods (Pichard, 1995). In contrast, CR5, the so-called Migration Period Cooling, is not characterized by any increase in *Leptocythere*, suggesting dryer conditions in the Rhone watershed, compared to CR4 and CR6.

The signature of CR0 (the 8.2 ka event), CR1, CR2, and CR3, is difficult to discriminate since they are incorporated within a condensed section with very low accumulation rate (Fig. 8).

On the other hand, we also notice that two other periods of increased *Leptocythere* are recorded between ca. 300 and 230 cm and between ca. 180 and 120 cm, i.e. between ca. 1.4 and 1.3 ka cal. BP and ca. 1.2 and 1.0 ka cal. BP (Fig. 8). These periods are not related to global events (CR-like), but might correlate to periods of regional climate deterioration as attested by high level of the Bourget lake (Arnaud et al., 2012), and by periods of increased detritism in the Rhone delta plain (Provansal et al., 2003).

Conversely, a strong decrease in *Leptocythere* is observed from 120 to 80 cm (Fig. 8). It suggests dryer conditions during this interval which corresponds to the Medieval Climate Anomaly (ca. 950-1250 AD). In the Northern Hemisphere, the MCA is generally described as a warm period characterized by intense dryness. In the Mediterranean, several studies highlighted dryer conditions during this event (e.g. Wassenburg et al., 2013; Martinez-Ruiz et al., 2015; Bassetti et al., 2016). The same signature is also observed in the Alps and the Rhone watershed, with periods of low lake level and low flood frequency, respectively (e.g. Magny, 2004; Wilhelm et al., 2016). Thus, the hypothesis of increased drought at the studied site during the MCA fits well with regional and local observation.

Within the late Holocene interval, the distribution pattern of Cluster E is slightly offset of the single species *Leptocythere* (Fig. 8). This Cluster is constituted by the shallow infra-littoral *Paradoxostoma* and *Loxococoncha* species (Bonaduce et al., 1975; El Hmairi et al., 2010), and by the epi-bathyal *Argilloecia* species. *Argilloecia* sp., in the Rhone subaqueous delta, appears to be tolerant to fluvial influence and respond potentially to organic matter supply (Fanget et al., 2013b).

450 Nevertheless, increased of Cluster E is not recorded within the periods characterized by higher river supply such as the CR4 and CR6 (i.e. the LIA), but slightly after these periods. It possibly indicates that *Leptocythere* is a better competitor during periods of increased detritism and fluvial discharge.

6. Conclusion

455 Our study shows that some environmental and sea-level changes during the Holocene can be clearly depicted from sedimentological and benthic meiofauna proxies.

During the early Holocene (11.7 to 7-8 ka cal. BP), sea-level rise is led to the deposition of tempestite sediments that contain shallow infra-littoral benthic meiofauna. These deposits are thought to be formed between ca. 20 and 50 m water depth, and we believe that this feature can be used as a good regional scale paleobathymetric marker.

460 The middle Holocene (7-8 to 4-5 ka cal. BP) corresponds to a phase of very low sedimentation at the core site, resulting in the formation of a condensed section (i.e. the Maximum Flooding Surface in a sequence stratigraphic terminology) reflecting the further landward position of the shoreline and Rhone outlet(s). This condensed section contains reworked shoreface material within a fine-grained matrix. It displays mixed faunal assemblages, ranging from infra-littoral to epi-bathyal environments, which are the result of erosion processes that occurred during the period of transgressive submersion and, 465 then, mark the peak of transgression and the subsequent sediment starvation.

Following the transgressive maximum, the late Holocene (4-5 ka cal. BP to 19th century AD) sediment deposits are influenced by a combination of allocyclic and autocyclic factors. The progressive shoreline progradation and prodeltaic lobes switching are characterized by changes in clay mineralogy content, by the setting up of benthic meiofauna adapted to thrive in the distal part of the Rhone River influence (i.e. distal St Ferréol and Ulmet lobes), and by the presence of very shallow- 470 water species (i.e. proximal Grand Passon and Bras de Fer lobes).

Within the late Holocene deposits, ostracod assemblages emphasize fluctuations in the Rhone River hydrological activity. In particular, the occurrence of the ostracod genus *Leptocythere* highlights periods of increased fluvial discharge. These periods of intensified runoffs can be attributed to the 2.8 ka event (CR4) and the Little Ice Age (CR6) that are known to be at the origin of regional climate deterioration in Western Europe, as well as periods of regional climate deterioration at ca. 1.3 and 475 1.1 ka cal. BP. In contrast, the signature of the early and middle Holocene cold relapses are difficult to explore in the Rhone subaqueous delta since they correspond respectively to (a) a phase of rapid sea-level rise at the origin of shoreline reworking and deposition of tempestite, and (b) a period of very low sedimentation at the core site resulting in a condensed interval with low temporal resolution.

480 Finally, our study demonstrates that prodeltas may provide interesting expanded archives of climate changes at the land/sea interface, with accumulation rates reaching 0.4 m yr⁻¹. On the other hand, such resolution can be achieved at one single site for only short time-intervals, since depot-centers migrate rapidly as a consequence of sea-level changes, high sediment fluxes

and lateral shifting of deltas lobes. This highlights the need of acquiring series of long cores/boreholes, parallel and orthogonal to deltaic systems.

Acknowledgments

485 Core RHS-KS55 was collected during the RHOSOS cruise (2008) on board R/V *Le Suroît*. We thank the captain and crew of this cruise together with the Genavir technical staff as well as the scientific parties. Special thanks are due to Bernard Dennielou (IFREMER, Brest), for his commitment at sea and during the processing of the data in the laboratory. We thank the *Laboratoire de Mesure du Carbone 14*, UMS 2572, ARTEMIS in Saclay for ¹⁴C measurements by SMA in the frame of the National Service to CEA, CNRS, IRD, IRSN and *Ministère de la Culture et de la Communication*. This work was partly supported by the CNRS-INSU “Mistrals-Paleomex”. We are grateful to Bertil Hebert (CEFREM, University of Perpignan), 490 and Gilbert Floch, Angélique Roubi and Mickaël Rovere (IFREMER, Brest) for their technical support. We would like to thank A. Amorosi and L. Goisan for their comments and suggestions that helped to improve the manuscript. S. Luening is also thanked for commenting on the manuscript during the open discussion.

References

- 495 Alley, R. B., Mayewski, P. A., Sowers, T., Stuiver, M., Taylor, K. C., and Clark, P. U.: Holocene climatic instability: A prominent, widespread event 8200 yr ago, *Geology*, 25, 483-486, 1997.
- Aloisi, J. C., Auffret, G. A., Auffret, J. P., Barusseau, J. P., Hommeril, P., Larsonneur, C., and Monaco, A.: Essai de modélisation de la sédimentation actuelle sur les plateaux continentaux français, *Bull. Soc. géol. France*, 19, 183-195, 1977.
- Amorosi, A., Dinelli, E., Rossi, V., Vaiani, S. C., and Sacchetto, M.: Late Quaternary palaeoenvironmental evolution of the Adriatic coastal plain and the onset of Po River Delta, *Palaeogeography, Palaeoclimatology, Palaeoecology*, 268, 80-90, 500 2008.
- Amorosi, A., Rossi, V., and Vella, C.: Stepwise post-glacial transgression in the Rhône Delta area as revealed by high-resolution core data, *Palaeogeography, Palaeoclimatology, Palaeoecology*, 374, 314-326, 2013.
- Anadon, P., Gliozzi, E., and Mazzini, I.: Paleoenvironmental reconstruction of marginal marine environments from combined paleological and geochemical analyses on ostracods. In: *The Ostracoda: Applications in Quaternary Research*, 505 Holmes, J. A. and Chivas, A. R. (Eds.), American geophysical Union, Washington, DC, 2002.
- Angue Minto'o, C.M., Bassetti, M.A., Morigi, C., Ducassou, E., Toucanne, S., Jouet, G., and Mudler, T.: Levantine intermediate water hydrodynamic and bottom water ventilation in the northern Tyrrhenian Sea over the past 56,000 years: new insights from benthic foraminifera and ostracods, *Quaternary International*, 357, 295-313, 2015.
- 510 Arnaud-Fassetta, G.: Dynamiques fluviales holocènes dans le delta du Rhône, 1998.PhD, UFR des Sciences Géographiques, Université de Provence, Aix en Provence, 329 pp., 1998.

- Arnaud-Fassetta, G.: Geomorphological records of a flood-dominated regime in the Rhône delta (France) between the 1st century and the 2nd century AD. What correlations with the catchment paleohydrology?, *Geodinamica Acta*, 15, 79-92, 2002.
- 515 Arnaud, F., Révillon, S., Debret, M., Revel, M., Chapron, E., Jacob, J., Giguet-Covex, C., Poulenard, J., and Magny, M.: Lake Bourget regional erosion patterns reconstruction reveals Holocene NW European Alps soil evolution and paleohydrology, *Quaternary Science Reviews*, 51, 81-92, 2012.
- Barber, D. C., Dyke, A., Hillaire-Marcel, C., Jennings, A. E., Andrews, J. T., Kerwin, M. W., Bilodeau, G., McNeely, R., Southon, J., Morehead, M. D., and Gagnon, J. M.: Forcing of the cold event of 8,200 years ago by catastrophic drainage of
- 520 Laurentide lakes, *Nature*, 400, 344-348, 1999.
- Bard, E., Hamelin, B., Arnold, M., Montaggioni, L., Cabioch, G., Faure, G., and Rougerie, F.: Deglacial sea-level record from Tahiti corals and the timing of global meltwater discharge, *Nature*, 382, 241-244, 1996.
- Barmawidjaja, D. M., Jorissen, F. J., Puskarić, S., and van der Zwaan, G. J.: Microhabitat selection by benthic Foraminifera in the northern Adriatic Sea, *The Journal of Foraminiferal Research*, 22, 297-317, 1992.
- 525 Bartels-Jónsdóttir, H. B., Knudsen, K. L., Abrantes, F., Lebreiro, S., and Eiríksson, J.: Climate variability during the last 2000 years in the Tagus Prodelta, western Iberian Margin: Benthic foraminifera and stable isotopes, *Marine Micropaleontology*, 59, 83-103, 2006.
- Bassetti, M. A., Berné, S., Jouet, G., Taviani, M., Dennielou, B., Flores, J. A., Gaillot, A., Gelfort, R., Lafuerza, S., and Sultan, N.: The 100-ka and rapid sea level changes recorded by prograding shelf sand bodies in the Gulf of Lions (western
- 530 Mediterranean Sea), *Geochem. Geophys. Geosyst.*, 9, Q11R05, 2008.
- Bassetti, M. A., Berné, S., Sicre, M. A., Dennielou, B., Alonso, Y., Buscail, R., Jalali, B., Hebert, B., and Menniti, C.: Holocene hydrological changes of the Rhone River (NW Mediterranean) as recorded in the marine mud belt, *Clim. Past Discuss.*, 2016, 1-31, 2016.
- Berné, S., Jouet, G., Bassetti, M. A., Dennielou, B., and Taviani, M.: Late Glacial to Preboreal sea-level rise recorded by the
- 535 Rhone deltaic system (NW Mediterranean), *Marine Geology*, 245, 65-88, 2007.
- Bhattacharya, J. P. and Giosan, L.: Wave-influenced deltas: geomorphological implications for facies reconstruction, *Sedimentology*, 50, 187-210, 2003.
- Blaauw, M.: Methods and code for 'classical' age-modelling of radiocarbon sequences, *Quaternary Geochronology*, 5, 512-518, 2010.
- 540 Bonaduce, G., Ciampo, G., and Masoli, M.: Distribution of Ostracoda in the Adriatic Sea, *Pubbl. Staz. Zool. Napoli*, 40, 1-148, 1975.
- Boomer, I. and Eisenhauer, G.: Ostracod faunas as paleoenvironmental indicators in marginal marine environments. In: *The Ostracoda: Applications in quaternary Research*, Holmes, J. A. and Chivas, A. R. (Eds.), American Geophysical Union, Washington, DC, 2002.

- 545 Boyer, J., Duvail, C., Le Strat, P., Gensous, B., and Tesson, M.: High resolution stratigraphy and evolution of the Rhone delta plain during Postglacial time, from subsurface drilling data bank, *Marine Geology*, 222-223, 267, 2005.
- Bruneton, H., Arnaud-Fassetta, G., Provansal, M., and Sistach, D.: Geomorphological evidence for fluvial change during the Roman period in the lower Rhone valley (southern France), *CATENA*, 45, 287-312, 2001.
- Cabral, M. C., Freitas, M. C., Andrade, C., and Cruces, A.: Coastal evolution and Holocene ostracods in Melides lagoon
550 (SW Portugal), *Marine Micropaleontology*, 60, 181-204, 2006.
- Campbell, C. V.: Lamina, laminaset, bed and bedset, *Sedimentology*, 8, 7-26, 1967.
- Carbonel, P.: Les ensembles fauniques d'Ostracodes récents de l'Estuaire de la Gironde, *Bulletin de l'Institut de Géologie du Bassin d'Aquitaine*, 14, 75-81, 1973.
- Carbonel, P.: Les ostracodes et leur intérêt dans la définition des écosystèmes estuariens et de la plateforme continentale.
555 Essais d'application à des domaines anciens, *Mémoire de l'Institut de Géologie du Bassin d'Aquitaine*, 11, 350 pp., 1980.
- Cattaneo, A., Correggiari, A., Langone, L., and Trincardi, F.: The late-Holocene Gargano subaqueous delta, Adriatic shelf: Sediment pathways and supply fluctuations, *Marine Geology*, 193, 61-91, 2003.
- Cattaneo, A. and Steel, R.J.: Transgressive deposits: a review of their variability, *Earth Science Reviews*, 62, 3-4, 187-228, 2003.
- 560 Cearreta, A. and Murray, J.W.: AMS ¹⁴C dating of Holocene estuarine deposits: consequences of high-energy and reworked foraminifera, *The Holocene*, 10, 1, 155-159, 2000.
- Chambers, F. M., Mauquoy, D., Brain, S. A., Blaauw, M., and Daniell, J. R. G.: Globally synchronous climate change 2800 years ago: Proxy data from peat in South America, *Earth and Planetary Science Letters*, 253, 439-444, 2007.
- Chamley, H.: Recherches sur la sédimentation argileuses en Méditerranée, 1971. Université Aix-Marseille, France, 1971.
- 565 Coles, G., Whatley, R., and Moguilevsky, A.: The ostracode genus *Krithe* from the Tertiary and Quaternary of the North Atlantic, *Paleontology*, 37, 71-120, 1994.
- Cronin, T.M.: Bathyal ostracodes from the Florida-Hatteras slope, the Straits of Florida, and the Blake Plateau, *Marine Micropaleontology*, 8, 2, 89-119, 1983.
- Cronin, T. M., DeMartino, D. M., Dwyer, G. S., and Rodriguez-Lazaro, J.: Deep-sea ostracode species diversity: response to
570 late Quaternary climate change, *Marine Micropaleontology*, 37, 231-249, 1999.
- Davis, B. A. S., Brewer, S., Stevenson, A. C., and Guiot, J.: The temperature of Europe during the Holocene reconstructed from pollen data, *Quaternary Science Reviews*, 22, 1701-1716, 2003.
- De Rijk, S., Jorissen, F. J., Rohling, E. J., and Troelstra, S. R.: Organic flux control on bathymetric zonation of Mediterranean benthic foraminifera, *Marine Micropaleontology*, 40, 151-166, 2000.
- 575 Debenay, J.-P. and Redois, F.: Distribution of the twenty seven dominant species of shelf benthic foraminifers on the continental shelf, north of Dakar (Senegal), *Marine Micropaleontology*, 29, 237-255, 1997.

- Didié, C., Bauch, H. A., and P. Helmke, J.: Late Quaternary deep-sea ostracodes in the polar and subpolar North Atlantic: paleoecological and paleoenvironmental implications, *Palaeogeography, Palaeoclimatology, Palaeoecology*, 184, 195-212, 2002.
- 580 Diz, P. and Francés, G.: Distribution of live benthic foraminifera in the Ría de Vigo (NW Spain), *Marine Micropaleontology*, 66, 165-191, 2008.
- Do Carmo, D. A. and Sanguinetti, Y. T.: Taxonomy and palaeoceanographical significance of the genus *Krithe* (Ostracoda) in the Brazilian margin, *Journal of Micropalaeontology*, 18, 111-123, 1999.
- 585 Donnici, S. and Serandrei Barbero, R.: The benthic foraminiferal communities of the northern Adriatic continental shelf, *Marine Micropaleontology*, 44, 93-123, 2002.
- El Hmaidi, A., El Moumni, B., Nachite, D., Bekkali, R., and Gensous, B.: Distribution et caractéristiques des associations d'ostracodes au Pléistocène supérieur et Holocène au niveau de la marge orientale du détroit de Gibraltar (mer d'Alboran, Maroc), *Revue de Micropaléontologie*, 53, 17-28, 2010.
- Fairbanks, R. G.: A 17,00-year glacio-eustatic sea-level record: influence of glacial melting rates on the Younger Dryas event and deep-ocean circulation, *Nature*, 342, 637-642, 1989.
- 590 Fanget, A. S., Bassetti, M. A., Arnaud, M., Chiffolleau, J. F., Cossa, D., Goineau, A., Fontanier, C., Buscail, R., Jouet, G., Maillet, G. M., Negri, A., Dennielou, B., and Berné, S.: Historical evolution and extreme climate events during the last 400 years on the Rhone prodelta (NW Mediterranean), *Marine Geology*, 346, 375-391, 2013a.
- Fanget, A. S., Bassetti, M. A., Berné, S., and Arnaud, M.: Epi-bathyal ostracod assemblage in Holocene Rhone deltaic sediments (Gulf of Lions, NW Mediterranean) and their palaeoecological implications, *Revue de Paléobiologie*, 32, 589-606, 2013b.
- 595 Fanget, A.-S., Berné, S., Jouet, G., Bassetti, M.-A., Dennielou, B., Maillet, G. M., and Tondut, M.: Impact of relative sea level and rapid climate changes on the architecture and lithofacies of the Holocene Rhone subaqueous delta (Western Mediterranean Sea), *Sedimentary Geology*, 305, 35-53, 2014.
- 600 Fontanier, C., Jorissen, F. J., Chaillou, G., David, C., Anschutz, P., and Lafon, V.: Seasonal and interannual variability of benthic foraminiferal faunas at 550 m depth in the Bay of Biscay, *Deep Sea Research Part I: Oceanographic Research Papers*, 50, 457-494, 2003.
- Fontanier, C., Jorissen, F. J., Lansard, B., Mouret, A., Buscail, R., Schmidt, S., Kerhervé, P., Buron, F., Zaragosi, S., Hunault, G., Ernoult, E., Artero, C., Anschutz, P., and Rabouille, C.: Live foraminifera from the open slope between Grand Rhône and Petit Rhône Canyons (Gulf of Lions, NW Mediterranean), *Deep Sea Research Part I: Oceanographic Research Papers*, 55, 1532-1553, 2008.
- 605 Frenzel, P. and Boomer, I.: The use of ostracods from marginal marine, brackish waters as bioindicators of modern and Quaternary environmental change, *Palaeogeography, Palaeoclimatology, Palaeoecology*, 225, 68-92, 2005.
- Frezza, V. and Carboni, M. G.: Distribution of recent foraminiferal assemblages near the Ombrone River mouth (Northern Tyrrhenian Sea, Italy), *Revue de Micropaléontologie*, 52, 43-66, 2009.
- 610

- Frigola, J., Canals, M., Cacho, I., Moreno, A., Sierro, F. J., Flores, J. A., Berné, S., Jouet, G., Dennielou, B., Herrera, G., Pasqual, C., Grimalt, J. O., Galavazi, M., and Schneider, R.: A 500 kyr record of global sea-level oscillations in the Gulf of Lion, Mediterranean Sea: new insights into MIS 3 sea-level variability, *Clim. Past*, 8, 1067-1077, 2012.
- 615 Galloway, W. E.: Process framework for describing the morphologic and stratigraphic evolution of deltaic depositional systems. In: *Deltas, Models for Exploration*, Broussard, M. L. (Ed.), Houston Geological Society, 1975.
- Gensous, B., Williamson, D., and Tesson, M.: Late-Quaternary transgressive and highstand deposits of a deltaic shelf (Rhône delta, France). In: *Sequence stratigraphy and facies associations*, Posamentier, H. W., Summerhayes, C. P., Haq, B. A., and Allen, G. P. (Eds.), International Association of Sedimentologists Spec. Pub. 18, Blackwell, Oxford, 1993.
- 620 Gensous, B. and Tesson, M.: Postglacial deposits of the Rhone shelf: stratigraphic organisation and growth patterns, *Comptes Rendus de L'Académie des Sciences - Series IIA - Earth and Planetary Science*, 325, 695-701, 1997.
- Giresse, P., Wiewiorka, A., and Grabska, D.: Glauconization processes in the Northwestern Mediterranean (Gulf of Lions), *Clay Minerals*, 39, 57-73, 2004.
- Gliozzi, E., Rodriguez-Lazaro, J., Nachite, D., Martin-Rubio, M., and Bekkali, R.: An overview of Neogene brackish leptocytherids from Italy and Spain: Biochronological and palaeogeographical implications, *Palaeogeography, Palaeoclimatology, Palaeoecology*, 225, 283-301, 2005.
- 625 Goehring, B. M., Schaefer, J. M., Schluechter, C., Lifton, N. A., Finkel, R. C., Jull, A. J. T., Akçar, N., and Alley, R. B.: The Rhone Glacier was smaller than today for most of the Holocene, *Geology*, 39, 679-682, 2011.
- Goineau, A.: *Ecologie des foraminifères benthiques dans le prodelta du Rhône. Détermination de bio-indicateurs environnementaux et reconstitution historique d'une anthropisation récente*, 2011. PhD Université d'Angers, Angers, 310 pp., 2011.
- 630 Goineau, A., Fontanier, C., Jorissen, F. J., Lansard, B., Buscail, R., Mouret, A., Kerhervé, P., Zaragosi, S., Ernoult, E., Artéro, C., Anschutz, P., Metzger, E., and Rabouille, C.: Live (stained) benthic foraminifera from the Rhône prodelta (Gulf of Lion, NW Mediterranean): Environmental controls on a river-dominated shelf, *Journal of Sea Research*, 65, 58-75, 2011.
- 635 Goineau, A., Fontanier, C., Mojtahid, M., Fanget, A. S., Bassetti, M. A., Berné, S., and Jorissen, F.: Live-dead comparison of benthic foraminiferal faunas from the Rhône prodelta (Gulf of Lions, NW Mediterranean): Development of a proxy for palaeoenvironmental reconstructions, *Marine Micropaleontology*, 119, 17-33, 2015.
- Guernet, C., Lemeille, F., Sorel, D., Bourdillon, C., Berge-Thierry, C., and Manakou, M.: Les Ostracodes et le Quaternaire d'Aigion (golfe de Corinthe, Grèce), *Revue de Micropaléontologie*, 46, 73-93, 2003.
- 640 Guillén, J., Bourrin, F., Palanques, A., Durrieu de Madron, X., Puig, P., and Buscail, R.: Sediment dynamics during wet and dry storm events on the Tet inner shelf (SW Gulf of Lions), *Marine Geology*, 234, 129-142, 2006.
- Hammer, O., Harper, D. A. T., and Ryan, P. D.: PAST: paleontological statistics software package for education and data analysis, *Palaeontologia Electronica*, 4, 4-9, 2001.
- Hayek, L. E. C. and Buzas, M. A.: *Surveying Natural Populations*, Columbia University Press, New York, 563 pp., 1997.

- 645 Heier-Nielsen, S., Conradsen, K., Heinemeier, J., Knudsen, K.L., Nielsen, H.L., Rud, N., and Sveinbjönsdóttir, A.E.:
Radiocarbon dating of shells and foraminifera from the Skagen core, Denmark: evidence of reworking, *Radiocarbon*, 37,
119-130, 1995.
- Ivy-Ochs, S., Kerschner, H., Maisch, M., Christl, M., Kubik, P. W., and Schlüchter, C.: Latest Pleistocene and Holocene
glacier variations in the European Alps, *Quaternary Science Reviews*, 28, 2137-2149, 2009.
- 650 Jalali, B., Sicre, M. A., Bassetti, M. A., and Kallel, N.: Holocene climate variability in the North-Western Mediterranean Sea
(Gulf of Lions), *Clim. Past*, 12, 91-101, 2016.
- Javaux, E. and Scott, D. B.: Illustration of modern benthic foraminifera from Bermuda and remarks on distribution in other
subtropical/tropical areas, *Palaeontologia Electronica*, 6, 29 pp., 2003.
- Jorissen, F. J.: The distribution of benthic foraminifera in the Adriatic Sea, *Marine Micropaleontology*, 12, 21-48, 1987.
- Jorissen, F.: Benthic foraminifera from the Adriatic Sea: principles of phenotypic variation, *Utrecht Micropaleontology*
655 *Bulletin*, 37, 1-174, 1988.
- Kruit, C.: Sediments of the Rhône delta: Grain Size and Microfauna, Mouton and Co, La Haye, 1955. p. 357-555, 1955.
- L'Homer, A., Bazile, F., Thommeret, J., and Thommeret, Y.: Principales étapes de l'édification du delta du Rhône de 7000
B.P. à nos jours ; variations du niveau marin, *Oceanis*, 7, 389-408, 1981.
- 660 Labaune, C., Jouet, G., Berné, S., Gensous, B., Tesson, M., and Delpeint, A.: Seismic stratigraphy of the Deglacial deposits
of the Rhone prodelta and of the adjacent shelf, *Marine Geology*, 222-223, 299-311, 2005.
- Liu, J. P., Milliman, J. D., Gao, S., and Cheng, P.: Holocene development of the Yellow River's subaqueous delta, North
Yellow Sea, *Marine Geology*, 209, 45-67, 2004a.
- Liu, Z., Colin, C., Trentesaux, A., Blamart, D., Bassinot, F., Siani, G., and Sicre, M.-A.: Erosional history of the eastern
Tibetan Plateau since 190 kyr ago: clay mineralogical and geochemical investigations from the southwestern South China
665 Sea, *Marine Geology*, 209, 1-18, 2004b.
- Liu, Z., Berne, S., Saito, Y., Yu, H., Trentesaux, A., Uehara, K., Yin, P., Paul Liu, J., Li, C., Hu, G., and Wang, X.: Internal
architecture and mobility of tidal sand ridges in the East China Sea, *Continental Shelf Research*, 27, 1820-1834, 2007.
- Liu, Z., Tuo, S., Colin, C., Liu, J. T., Huang, C.-Y., Selvaraj, K., Chen, C.-T. A., Zhao, Y., Siringan, F. P., Boulay, S., and
Chen, Z.: Detrital fine-grained sediment contribution from Taiwan to the northern South China Sea and its relation to
670 regional ocean circulation, *Marine Geology*, 255, 149-155, 2008.
- Lofi, J., Rabineau, M., Gorini, C., Berne, S., Clauzon, G., De Clarens, P., Tadeu Dos Reis, A., Mountain, G. S., Ryan, W. B.
F., Steckler, M. S., and Fouchet, C.: Plio-Quaternary prograding clinof orm wedges of the western Gulf of Lion continental
margin (NW Mediterranean) after the Messinian Salinity Crisis, *Marine Geology*, 198, 289-317, 2003.
- Loureiro, I.M., Cabral, M.C., and Fatela, F.: Marine influence in ostracod assemblages of the Mira River estuary:
675 comparison between lower and mid estuary tidal marsh transects, *Journal of Coastal Research*, 56, 2, 1365-1369, 2009.
- Magny, M., Bégeot, C., Guiot, J., and Peyron, O.: Contrasting patterns of hydrological changes in Europe in response to
Holocene climate cooling phases, *Quaternary Science Reviews*, 22, 1589-1596, 2003.

- Magny, M.: Holocene climate variability as reflected by mid-European lake-level fluctuations and its probable impact on prehistoric human settlements, *Quaternary International*, 113, 1, 65-79, 2004.
- 680 Magny, M. and Begeot, C.: Hydrological changes in the European midlatitudes associated with freshwater outbursts from Lake Agassiz during the Younger Dryas event and the early Holocene, *Quaternary Research*, 61, 181-192, 2004.
- Magny, M. and Haas, J. N.: A major widespread climatic change around 5300 cal. yr BP at the time of the Alpine Iceman, *Journal of Quaternary Science*, 19, 423-430, 2004.
- 685 Magny, M., Arnaud, F., Holzhauser, H., Chapron, E., Debret, M., Desmet, M., Leroux, A., Millet, L., Revel, M., and Vannière, B.: Solar and proxy-sensitivity imprints on paleohydrological records for the last millennium in west-central Europe, *Quaternary Research*, 73, 173-179, 2010.
- Magny, M., Combourieu-Nebout, N., de Beaulieu, J. L., Bout-Roumazielles, V., Colombaroli, D., Desprat, S., Francke, A., Joannin, S., Ortu, E., Peyron, O., Revel, M., Sadori, L., Siani, G., Sicre, M. A., Samartin, S., Simonneau, A., Tinner, W., Vannière, B., Wagner, B., Zanchetta, G., Anselmetti, F., Brugiapaglia, E., Chapron, E., Debret, M., Desmet, M., Didier, J., 690 Essallami, L., Galop, D., Gilli, A., Haas, J. N., Kallel, N., Millet, L., Stock, A., Turon, J. L., and Wirth, S.: North-South palaeohydrological contrasts in the central Mediterranean during the Holocene: tentative synthesis and working hypotheses, *Clim. Past*, 9, 2043-2071, 2013.
- Martinez-Ruiz, F., Kastner, M., Gallego-Torres, D., Rodrigo-Gámiz, M., Nieto-Moreno, V., and Ortega-Huertas, M.: Paleoclimate and paleoceanography over the past 20,000 yr in the Mediterranean Sea Basins as indicated by sediment 695 elemental proxies, *Quaternary Science Reviews*, 107, 25-46, 2015.
- Mayewski, P. A., Rohling, E. E., Curt Stager, J., Karlén, W., Maasch, K. A., David Meeker, L., Meyerson, E. A., Gasse, F., van Kreveld, S., Holmgren, K., Lee-Thorp, J., Rosqvist, G., Rack, F., Staubwasser, M., Schneider, R. R., and Steig, E. J.: Holocene climate variability, *Quaternary Research*, 62, 243-255, 2004.
- Mendes, I., Gonzalez, R., Dias, J. M. A., Lobo, F., and Martins, V.: Factors influencing recent benthic foraminifera 700 distribution on the Guadiana shelf (Southwestern Iberia), *Marine Micropaleontology*, 51, 171-192, 2004.
- Milker, Y., Schmiedl, G., and Betzler, C.: Paleobathymetric history of the Western Mediterranean Sea shelf during the latest glacial period and the Holocene: Quantitative reconstructions based on foraminiferal transfer functions, *Palaeogeography, Palaeoclimatology, Palaeoecology*, 307, 324-338, 2011.
- Mix, A. C., Bard, E., and Schneider, R.: Environmental processes of the ice age: land, oceans, glaciers (EPILOG), 705 *Quaternary Science Reviews*, 20, 627-657, 2001.
- Mojtahid, M., Jorissen, F., Lansard, B., Fontanier, C., Bombled, B., and Rabouille, C.: Spatial distribution of live benthic foraminifera in the Rhône prodelta: Faunal response to a continental-marine organic matter gradient, *Marine Micropaleontology*, 70, 177-200, 2009.
- Murray, J. W.: Ecology and applications of benthic foraminifera, Cambridge University Press, Cambridge, 426 pp., 2006.
- 710 Myrow, P. M.: Bypass-zone tempestite facies model and proximity trends for an ancient muddy shoreline and shelf, *Journal of Sedimentary Petrology*, 62, 99-115, 1992.

- Myrow, P. M. and Southard, J. B.: Tempestite deposition, *Journal of Sedimentary Research*, 66, 875-887, 1996.
- Nittrouer, C. A., Kuehl, S. A., DeMaster, D. J., and Kowsmann, R. O.: The deltaic Nature of Amazon Shelf Sedimentation., *Geological Society of America Bulletin*, 97, 444-458, 1986.
- 715 Pérez-López, A. and Pérez-Valera, F.: Tempestite facies models for the epicontinental Triassic carbonates of the Betic Cordillera (southern Spain), *Sedimentology*, 59, 646-678, 2012.
- Petschick, R.: MacDiff 4.2.2. (Online), Available: <http://servermac.geologie.un-frankfurt.de/Reiner.html>, 2000.
- Peypouquet, J. P. and Nachite, D.: Les ostracodes en Méditerranée nord-occidentale In: *Ecologie des microorganismes en Méditerranée occidentale 'ECOMED'*, Bizon, J. J. and Burollet, P. F. (Eds.), Association Française des Techniciens du
- 720 Pétrole, Paris, 1984.
- Pichard, G.: Les crues sur le bas-Rhône de 1500 à nos jours. Pour une histoire hydroclimatique., *Méditerranée*, 3-4, 105-116, 1995.
- Pichard, G. and Roucaute, E.: Sept siècles d'histoire hydroclimatique du Rhône d'Orange à la mer (1300-2000), climat, crues, inondations, *Méditerranée*, n° hors-série, 192, 2014.
- 725 Postma, G.: Sea-level-related architectural trends in coarse-grained delta complexes, *Sedimentary Geology*, 98, 3-12, 1995.
- Provansal, M., Vella, C., Arnaud-Fassetta, G., Sabatier, F., and Maillet, G.: Role of fluvial sediment inputs in the mobility of the Rhône delta coast (France), *Géomorphologie: relief, processus, environnement*, 4, 271-282, 2003.
- Reimer, P. J., Bard, E., Bayliss, A., Beck, J. W., Blackwell, P. G., Bronk Ramsey, C., Buck, C. E., Cheng, H., Edwards, R. L., Friedrich, M., Grootes, P. M., Guilderson, T. P., Haflidason, H., Hajdas, I., Hatté, C., Heaton, T. J., Hoffmann, D. L.,
- 730 Hogg, A. G., Hughen, K. A., Kaiser, K. F., Kromer, B., Manning, S. W., Niu, M., Reimer, R. W., Richards, D. A., Scott, E. M., Southon, J. R., Staff, R. A., Turney, C. S. M., and van der Plicht, J.: *IntCal13 and Marine13 Radiocarbon Age Calibration Curves 0–50,000 Years cal BP*, 2013.
- Rey, T., Lefevre, D., and Vella, C.: Données nouvelles sur les lobes deltaïques du paléogolfe d'Aigues-Mortes à l'Holocène (Petite Camarhuc, France), *Quaternaire*, 16, 329-338, 2005.
- 735 Richter, T. O., Van der Gaast, S., Koster, B., Vaars, A., Gieles, R., de Stigter, H. C., De Haas, H., and Van Weering, T. C. E.: The Avaatech XRF Core Scanner: technical description and applications to NE Atlantic sediments. In: *Techniques in Sediment Core Analysis*, Rothwell, R. G. (Ed.), Geological Society, Special Publications, London, 2006.
- Roberts, N., Brayshaw, D., Kuzucuoğlu, C., Perez, R., and Sadori, L.: The mid-Holocene climatic transition in the Mediterranean: Causes and consequences, *The Holocene*, 21, 3-13, 2011.
- 740 Rossi, V. and Vaiani, S. C.: Benthic foraminiferal evidence of sediment supply changes and fluvial drainage reorganization in Holocene deposits of the Po Delta, Italy, *Marine Micropaleontology*, 69, 106-118, 2008.
- Rossi, V.: Ostracod assemblages from Holocene subsurface deposits of modern Po Delta: a palaeoenvironmental proxy record, *Bollettino della Società Paleontologica Italiana*, 48, 95-103, 2009.

- 745 Ruiz, F., González-Regalado, M. L., and Muñoz, J. M.: Multivariate analysis applied to total and living fauna: seasonal ecology of recent benthic Ostracoda off the North Cádiz Gulf coast (southwestern Spain), *Marine Micropaleontology*, 31, 183-203, 1997.
- Seppä, H., Bjune, A. E., Telford, R. J., Birks, H. J. B., and Veski, S.: Last nine-thousand years of temperature variability in Northern Europe, *Clim. Past*, 5, 523-535, 2009.
- 750 Sgarrella, F. and Moncharmont Zei, M.: Benthic foraminifera of the Gulf of Naples (Italy): systematics and autoecology, *Bollettino Società Paleontologica Italiana*, 32, 145-264, 1993.
- Shannon, C. E.: A mathematical theory of communication, *The Bell System Technical J.*, 27, 379-423, 623-656, 1948.
- Sierro, F. J., Andersen, N., Bassetti, M. A., Berné, S., Canals, M., Curtis, J. H., Dennielou, B., Flores, J. A., Frigola, J., Gonzalez-Mora, B., Grimalt, J. O., Hodell, D. A., Jouet, G., Pérez-Folgado, M., and Schneider, R.: Phase relationship between sea level and abrupt climate change, *Quaternary Science Reviews*, 28, 2867-2881, 2009.
- 755 Simonneau, A., Doyen, E., Chapron, E., Millet, L., Vannièrè, B., Di Giovanni, C., Bossard, N., Tachikawa, K., Bard, E., Albéric, P., Desmet, M., Roux, G., Lajeunesse, P., Berger, J. F., and Arnaud, F.: Holocene land-use evolution and associated soil erosion in the French Prealps inferred from Lake Paladru sediments and archaeological evidences, *Journal of Archaeological Science*, 40, 1636-1645, 2013.
- 760 Smith, D. E., Harrison, S., Firth, C. R., and Jordan, J. T.: The early Holocene sea level rise, *Quaternary Science Reviews*, 30, 1846-1860, 2011.
- Stanford, J. D., Hemingway, R., Rohling, E. J., Challenor, P. G., Medina-Elizalde, M., and Lester, A. J.: Sea-level probability for the last deglaciation: A statistical analysis of far-field records, *Global and Planetary Change*, 79, 193-203, 2011.
- 765 Stanley, D. J. and Warne, A. G.: Worldwide initiation of Holocene marine deltas by deceleration of sea-level rise, *Science*, 265, 228-231, 1994.
- Swindles, G. T., Plunkett, G., and Roe, H. M.: A delayed climatic response to solar forcing at 2800 cal. BP: multiproxy evidence from three Irish peatlands, *The Holocene*, 17, 177-182, 2007.
- Ta, T. K. O., Nguyen, V. L., Tateishi, M., Kobayashi, I., Tanabe, S., and Saito, Y.: Holocene delta evolution and sediment discharge of the Mekong River, southern Vietnam, *Quaternary Science Reviews*, 21, 1807-1819, 2002.
- 770 Trincardi, F., Cattaneo, A., and Correggiari, A.: Mediterranean prodelta systems: natural evolution and human impact investigated by Eurodelta, *Oceanography*, 17, 34-45, 2004.
- Van der Zwaan, G. J. and Jorissen, F.: Biofacial patterns in river-induced shelf anoxia, *Modern and Ancient Continental Shelf Anoxia: Geological Society, Special Publication*, 58, 65-82, 1991.
- 775 Van Harten, D.: Use of ostracodes to recognize downslope contamination in paleobathymetry and a preliminary reappraisal of the paleodepth of the Prasás Marls (Pliocene), Crete, Greece, *Geology*, 14, 10, 856-859, 1986.
- Van Morkhoven, F. P. C. M.: *Post-Palaeozoic Ostracoda. Their Morphology, Taxonomy, and Economic Use*, Vol. 2, Generic descriptions, Elsevier Publishing, Amsterdam, 1963.

- Vella, C.: Perception et évaluation de la mobilité du littoral holocène sur la marge orientale du delta du Rhône, 1999.PhD, UFR des Sciences géographiques et de l'aménagement, Aix-Marseille 1, Aix, 225 pp., 1999.
- 780 Vella, C., Fleury, T. J., Raccasi, G., Provansal, M., Sabatier, F., and Bourcier, M.: Evolution of the Rhone delta plain in the Holocene, *Marine Geology*, 222-223, 235-265, 2005.
- Vella, C., Fleury, T. J., Gensous, B., Labaune, C., and Tesson, M.: Holocene long-sequences and sedimentary discontinuities of the Rhône delta, *Cahier de Géographie*, 6, 159-170, 2008.
- 785 Walker, M. J. C., Berkelhammer, M., Björck, S., Cwynar, L. C., Fisher, D. A., Long, A. J., Lowe, J. J., Newnham, R. M., Rasmussen, S. O., and Weiss, H.: Formal subdivision of the Holocene Series/Epoch: a Discussion Paper by a Working Group of INTIMATE (Integration of ice-core, marine and terrestrial records) and the Subcommittee on Quaternary Stratigraphy (International Commission on Stratigraphy), *Journal of Quaternary Science*, 27, 649-659, 2012.
- 790 Wanner, H., Beer, J., Bütikofer, J., Crowley, T. J., Cubasch, U., Flückiger, J., Goosse, H., Grosjean, M., Joos, F., Kaplan, J. O., Küttel, M., Müller, S. A., Prentice, I. C., Solomina, O., Stocker, T. F., Tarasov, P., Wagner, M., and Widmann, M.: Mid-to Late Holocene climate change: an overview, *Quaternary Science Reviews*, 27, 1791-1828, 2008.
- Wanner, H., Solomina, O., Grosjean, M., Ritz, S. P., and Jetel, M.: Structure and origin of Holocene cold events, *Quaternary Science Reviews*, 30, 3109-3123, 2011.
- Wanner, H., Mercolli, L., Grosjean, M., and Ritz, S. P.: Holocene climate variability and change; a data-based review, *Journal of the Geological Society*, doi: 10.1144/jgs2013-101, 2014. 2014.
- 795 Wassenburg, J.A., Immenhauser, A., Richter, D.K., Niedermayr, A., Riechelmann, S., Fietzke, D., Scholz, D., Jochum, K.P., Fohlmeister, J., Schröder-Ritzrau, A., Sabaoui, A., Riechelmann, D.F.C., Schneider, L., and Esper, J.: Moroccan speleothem and tree ring records suggest a variable positive state of the North Atlantic Oscillation during the Medieval Warm Period, *Earth and Planetary Science Letters*, 375, 291-302, 2013.
- 800 Weiss, B.: The decline of Late Bronze Age civilization as a possible response to climatic change, *Climatic Change*, 4, 173-198, 1982.
- Wilhelm, B., Vogel, C., Crouzet, C., Etienne, D., and Anselmetti, F.S.: Frequency and intensity of palaeofloods at the interface of Atlantic and Mediterranean climate domains, *Climate of the Past*, 12, 299-316, 2016.
- Xue, Z., Liu, J. P., DeMaster, D., Van Nguyen, L., and Ta, T. K. O.: Late Holocene Evolution of the Mekong Subaqueous Delta, Southern Vietnam, *Marine Geology*, 269, 46-60, 2010.
- 805 Yamaguchi, T. and Norris, R. D.: Deep-sea ostracode turnovers through the Paleocene–Eocene thermal maximum in DSDP Site 401, Bay of Biscay, North Atlantic, *Marine Micropaleontology*, 86–87, 32-44, 2012.
- Zaïbi, C., Carbonel, P., Kamoun, F., Fontugne, M., Azri, C., Jedoui, Y., and Montacer, M.: Evolution of the sebkha Dreïaa (South-Eastern Tunisia, Gulf of Gabes) during the Late Holocene: Response of ostracod assemblages, *Revue de Micropaléontologie*, 55, 83-97, 2012.
- 810 Zhou, B., and Zhao, Q.: Allochthonous ostracods in the South China Sea and their significance in indicating downslope sediment contamination, *Marine Geology*, 156, 1-4, 187-195, 1999.

Event	Time slice (kyr)	References
CR0	8.2	Barber et al. (1999)
CR1	6.4-6.2	Wanner et al. (2011)
CR2	5.3-5.0	Magny and Haas (2004), Roberts et al. (2011)
CR3	4.2-3.9	Walker et al. (2012)
CR4	2.8-3.1	Chambers et al. (2007), Swindles et al. (2007)
CR5	1.45-1.65	Wanner et al. (2011)
CR6	0.65-0.45	Wanner et al. (2011)

Table 1: Chronology of Holocene cold relapses (CRs) based on existing literature.

Depth (cm)	Material	Weight (mg)	Sample number	¹⁴ C conventional age (yr BP)	Calibrated age (yr cal. BP)	Mean calibrated age (yr cal. BP)
90-93	Benthic foraminifera	9.5	SacA 27201	1335 ± 30	790-944	867
120-123	Benthic foraminifera	9.9	SacA 27202	1840 ± 30	1300-1477	1389*
150-153	Benthic foraminifera	11	SacA 23204	2080 ± 35	1551-1761	1656*
200-203	Benthic foraminifera	10.6	SacA 23205	1655 ± 30	1154-1282	1218
300-303	Benthic Foraminifera+ <i>Turritella</i> sp	10.9	SacA 23206	1900 ± 30	1362-1527	1445
335-336	Benthic Foraminifera+ <i>Turritella</i> sp+ mixed bivalves	10	SacA 23207	1705 ± 30	1185-1318	1252*
350-353	Benthic foraminifera	11.3	SacA 27203	2760 ± 35	2351-2619	2485
417-420	<i>Turritella</i> sp	896	Poz-35061	4335 ± 35	4375-4574	4475
430-433	Benthic foraminifera	10.5	SacA 27204	6190 ± 40	6513-6735	6624
440-443	<i>Nucula</i> sp	11.2	SacA 27205	7830 ± 40	8192-8374	8283
470-473	Benthic foraminifera	10.2	SacA 23208	8565 ± 35	9075-9333	9204
510-513	<i>Elphidium crispum</i>	10.1	SacA 23209	10790 ± 40	12058-12467	12263*
670-673	Benthic foraminifera	13	SacA 23210	11855 ± 45	13215-13433	13324*
730-733	<i>Elphidium crispum</i>	10.6	SacA 23211	11280 ± 40	12644-12870	12757*

815 **Table 2: Summary of ¹⁴C dates. Absolute dates were obtained with accelerator mass spectrometer (AMS) ¹⁴C dating of well-**
preserved shells and benthic foraminifera at Laboratoire de Mesure ¹⁴C (LMC14) at Commissariat à l’Energie Atomique (CEA,
Saclay) and at Poznan Radiocarbon Laboratory (PRL). The ages reported herein are delta 13C-normalised conventional ¹⁴C
820 **years, corrected for an assumed air-sea reservoir effect of 400 years. Calendar ages were calculated using clam software (Blaauw,**
2010) and the Marine 13 calibration curve (Reimer et al., 2013). Mean calibrated ages with a star were excluded from the age
model since there are considered biased (see text for more details).

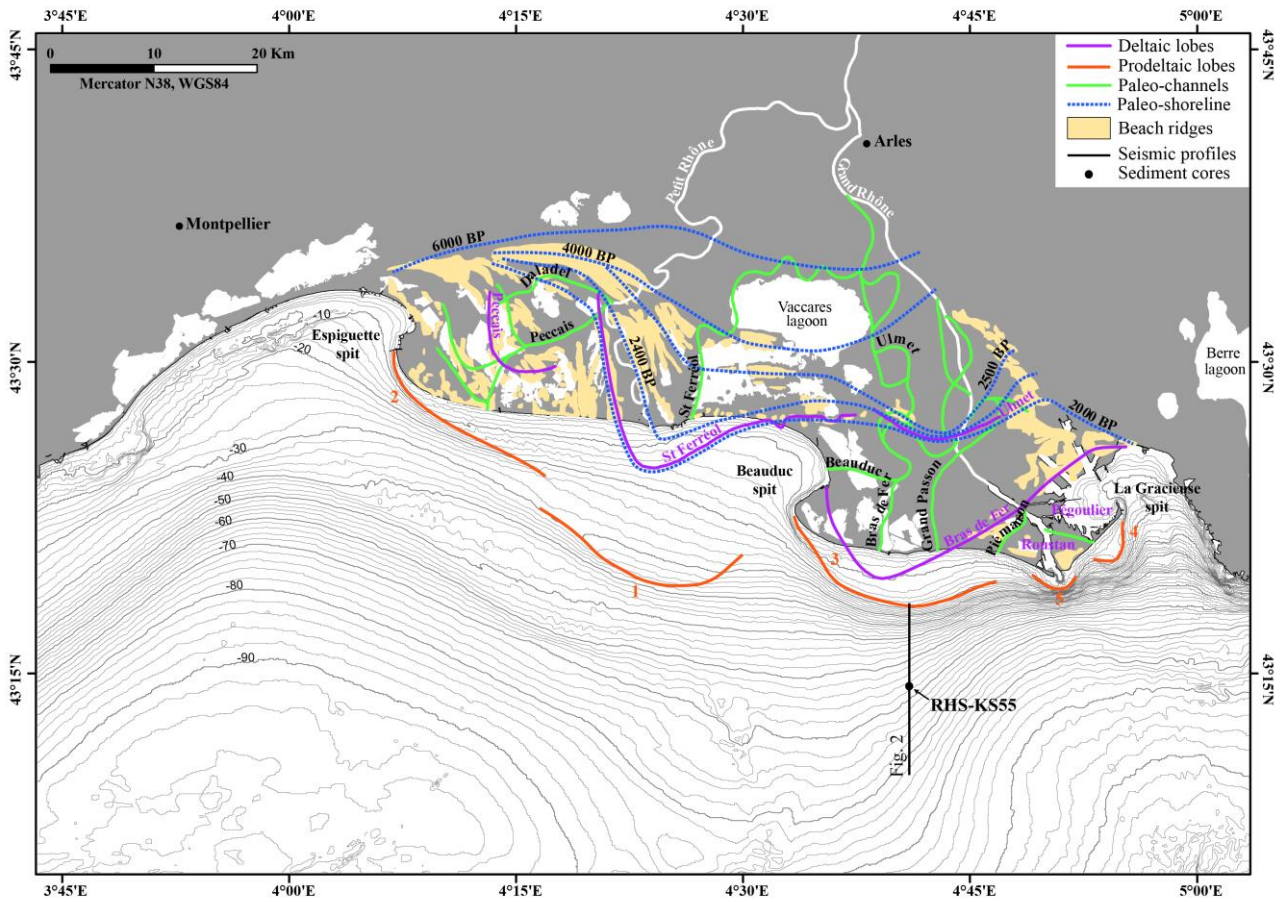
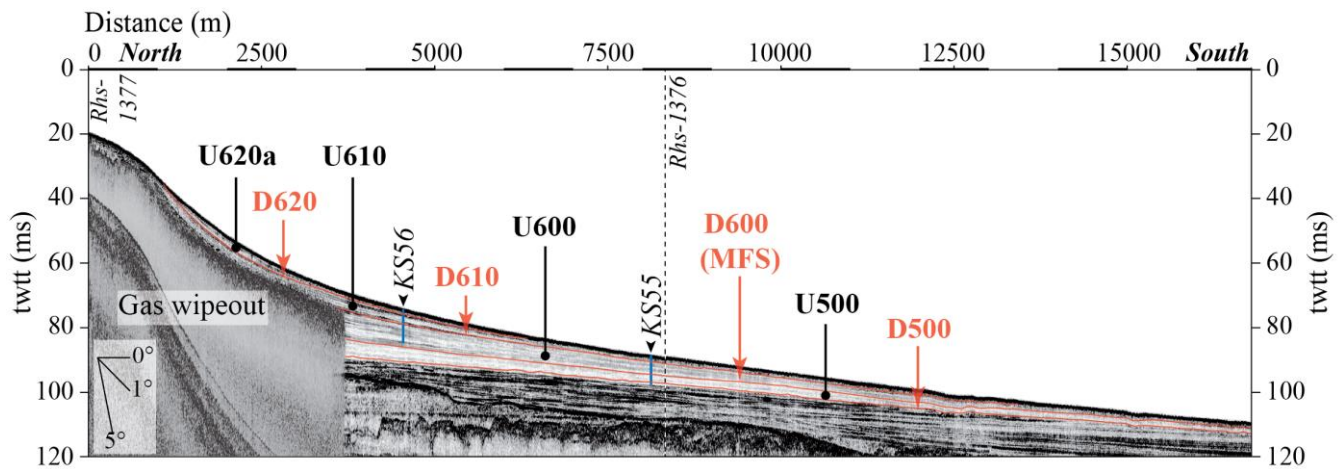
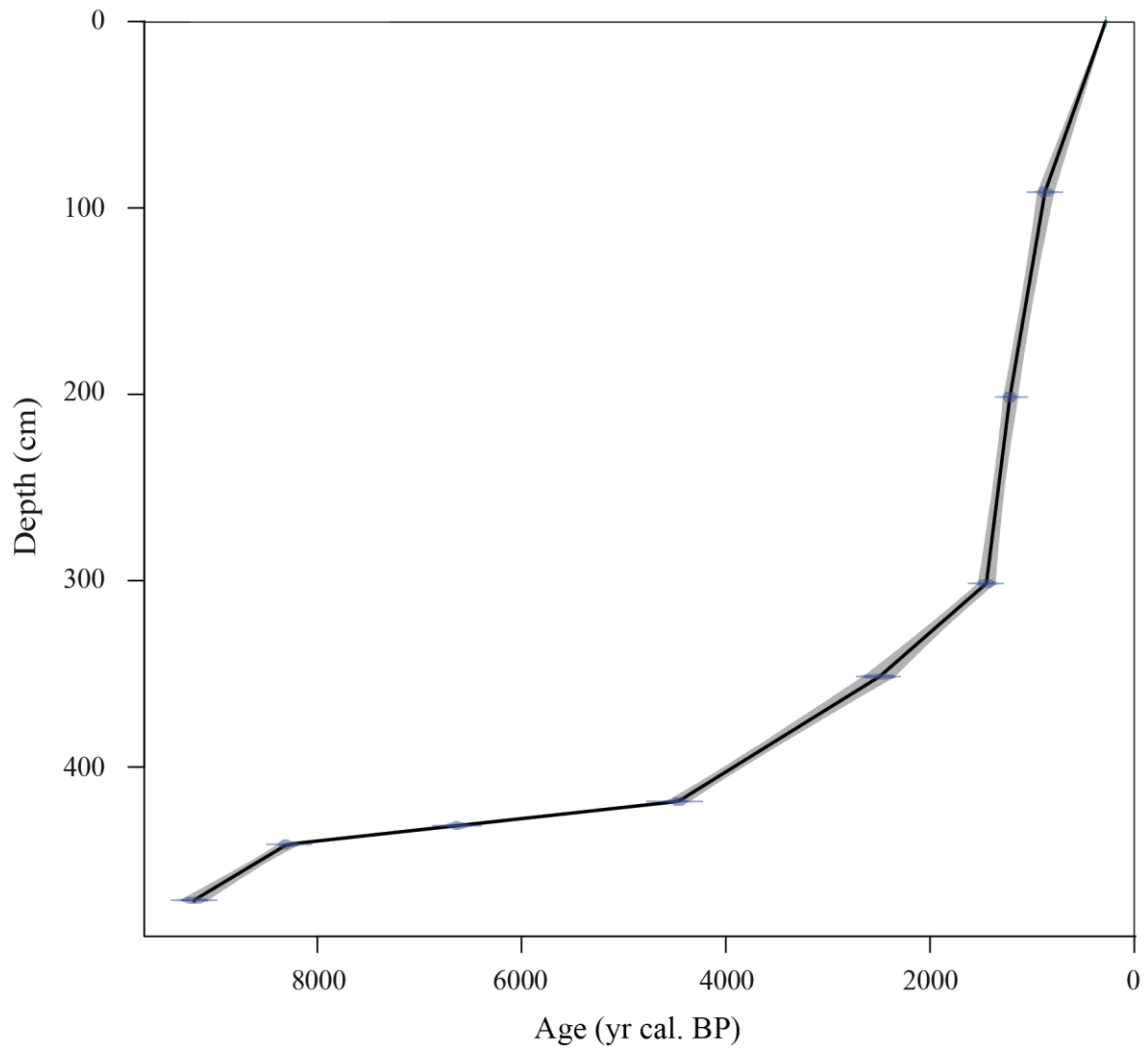


Figure 1: Offshore and onshore morphology of the Rhone deltaic system. This map is based on the compilation of Berné et al. (2007) and Vella et al. (2008). The successive shifting of the Rhone distributaries under natural and/or anthropic influence during the middle and late Holocene led to the formation of several deltaic lobes. Steps in the present-day morphology correspond to the position of the paleo-delta fronts that can be linked to known paleo-distributaries of the Rhone: (1) early Saint Ferréol; (2) Peccais; (3) Bras de Fer; (4) Pégoulier (5) and modern Roustan distributary. The map of relict morpho-sedimentary units in the Rhone delta plain (paleo-shorelines, beach ridges and onshore deltaic lobes) is based on L'Homer et al. (1981), Arnaud-Fassetta (1998), Vella (1999) and Provansal et al. (2003). Thick line and black dot correspond respectively to chirp seismic profile (Fig. 2) and sediment core RHKS-55 presented in this study.

825



830 **Figure 2: “Dip” (NS) chirp seismic profile across the Grand Passon and Bras de Fer subaqueous delta (position in Fig. 1). Surface D500 corresponds to the flooding surface (that coincides here with a wave ravinement surface) that separates the Younger Dryas (seismic unit U400) deposits from the Preboreal deposits (seismic unit U500). The downlap surface D600 is the Maximum Flooding Surface formed during the turnaround between retrogradation and progradation. D610 and D620 are erosional surfaces that mimic flooding surfaces and separate the middle and late Holocene sedimentary wedges (seismic units U600, U610 and U620a) formed in response to the successive shifts of Rhone Channel.**



835 **Figure 3: Age model for the upper part (i.e. from 472 to 0 cm; middle and late Holocene) of core RHS-KS55 based on linear interpolation using the Clam 2.2 software (Blaauw, 2010).**

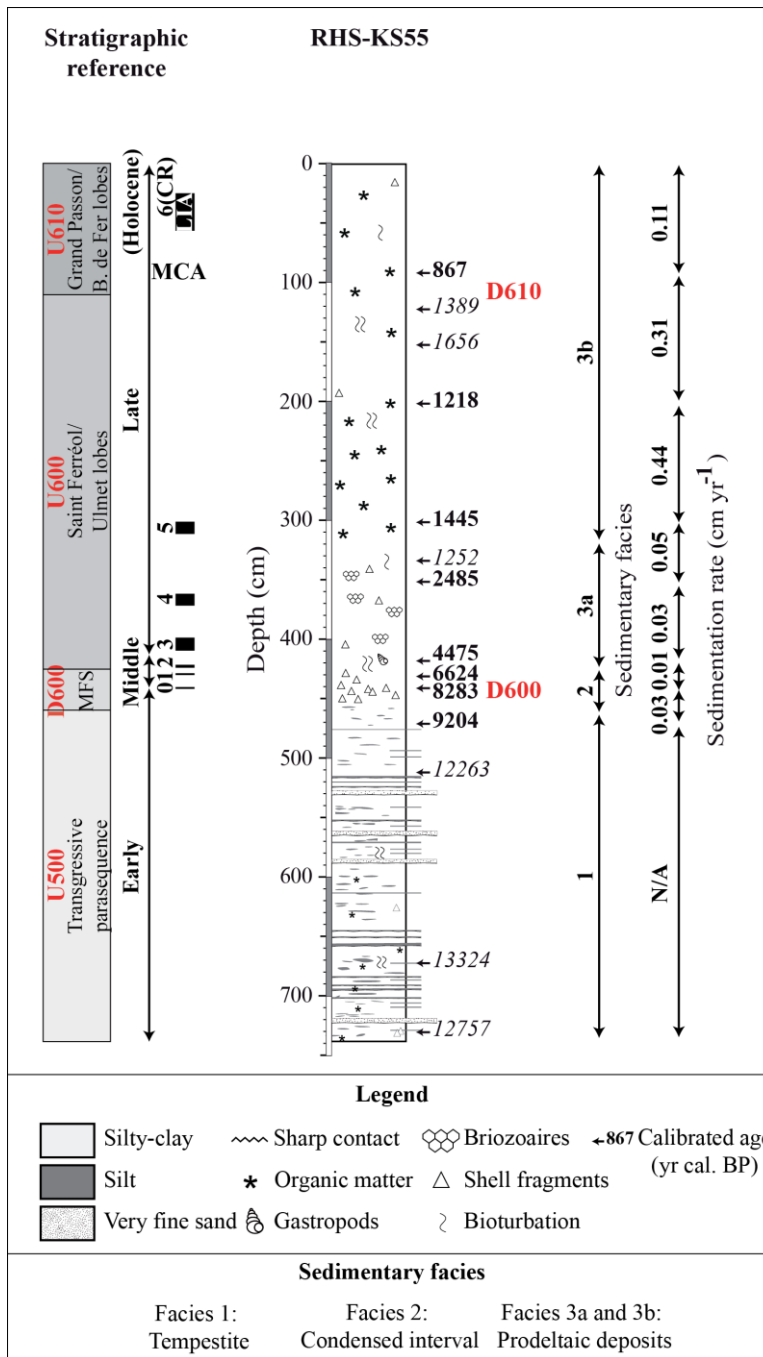


Figure 4: Sediment features and sedimentation rates of core RHS-KS55. Correlations with seismic units and discontinuities and with the Holocene chronology are shown on the left side of the figure. Black rectangles represent the most significant periods of climate deterioration (known as Cold Relapses (CRs), Wanner et al., 2014) during the Holocene (e.g. the 8.2 ka event (CR0) and the Little Ice Age (CR6)). AMS ^{14}C dates are mentioned to the right; italic values correspond to age inversions. ^{14}C dates are summarized in Table 2.

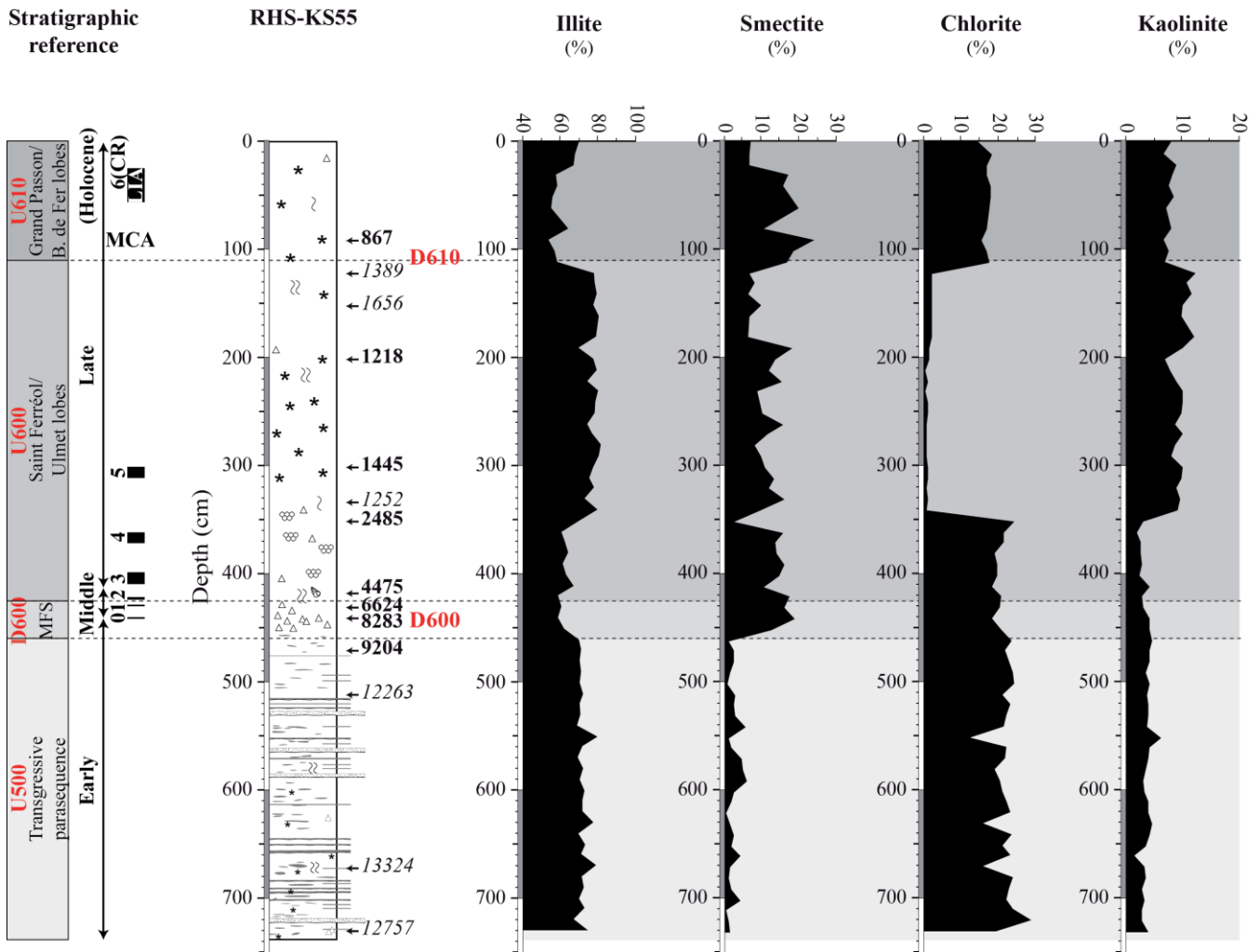


Figure 5: Distribution of the main clay minerals in core RHS-KS55. Correlations with seismic units and discontinuities are shown on the left side of the figure. The corresponding positions of seismic units and discontinuities (U500, U600, U610, D600 and D610) are also reported on the plots (grey bands and dashed lines). Black rectangles on the left side of the figure represent the most significant periods of climate deterioration (i.e. Cold Relapses (CRs)) during the Holocene.

845

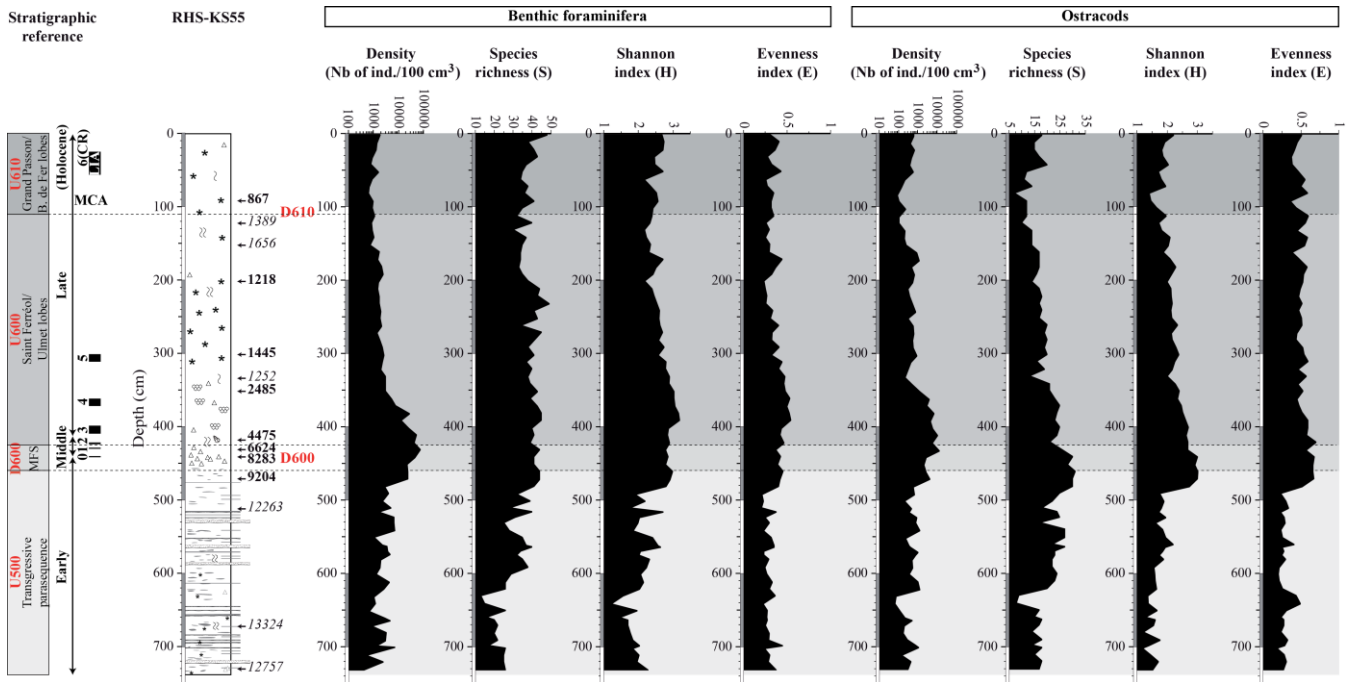
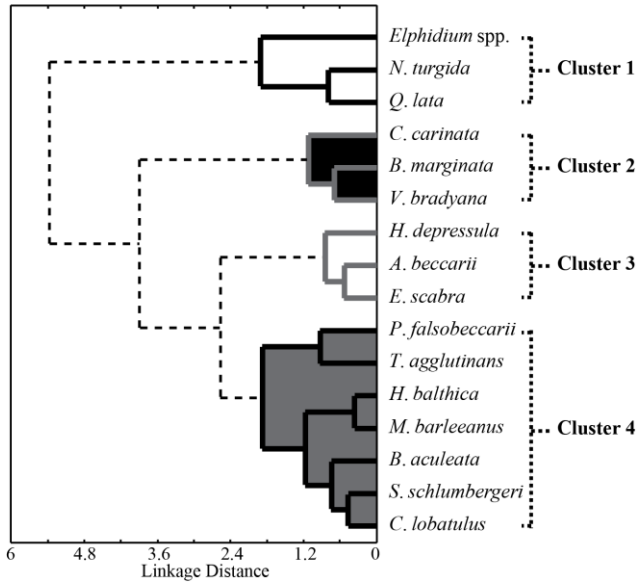


Figure 6: Ecological indices (total abundance per 100 cm³, number of species (S), Shannon (H) and Evenness (E) index) describing benthic foraminiferal and ostracod populations. Correlations with seismic units and discontinuities are shown on the left side of the figure. The corresponding positions of seismic units and discontinuities (U500, U600, U610, D600 and D610) are also reported on the plots (grey bands and dashed lines). Black rectangles on the left side of the figure represent the most significant periods of climate deterioration (i.e. Cold Relapses (CRs)) during the Holocene.

Benthic foraminifera

Tree diagram for the 16 major species
Ward's method
(Squared Euclidean distance)



Ostracods

Tree diagram for the 21 major species
Ward's method
(Squared Euclidean distance)

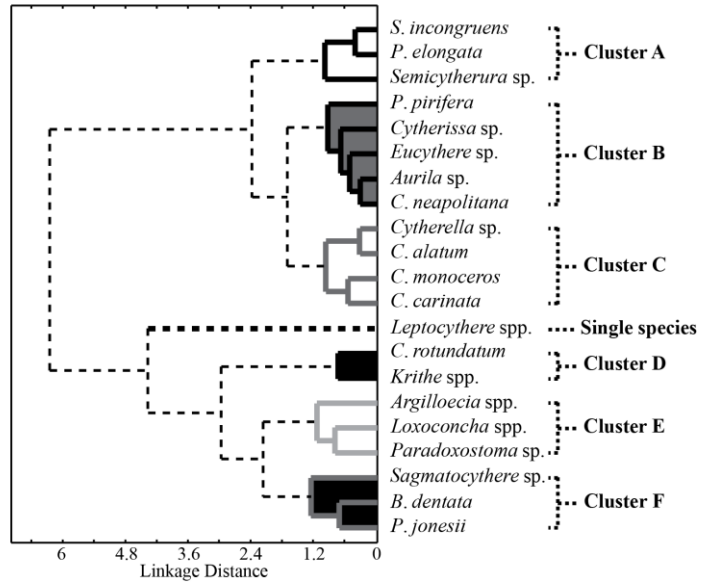


Figure 7: R-mode cluster analyses of the 16 major (more than 5% in at least one sample) benthic foraminiferal species, and of the 21 major ostracod species according to Ward's method, based on standardized percentages p_i of these species.

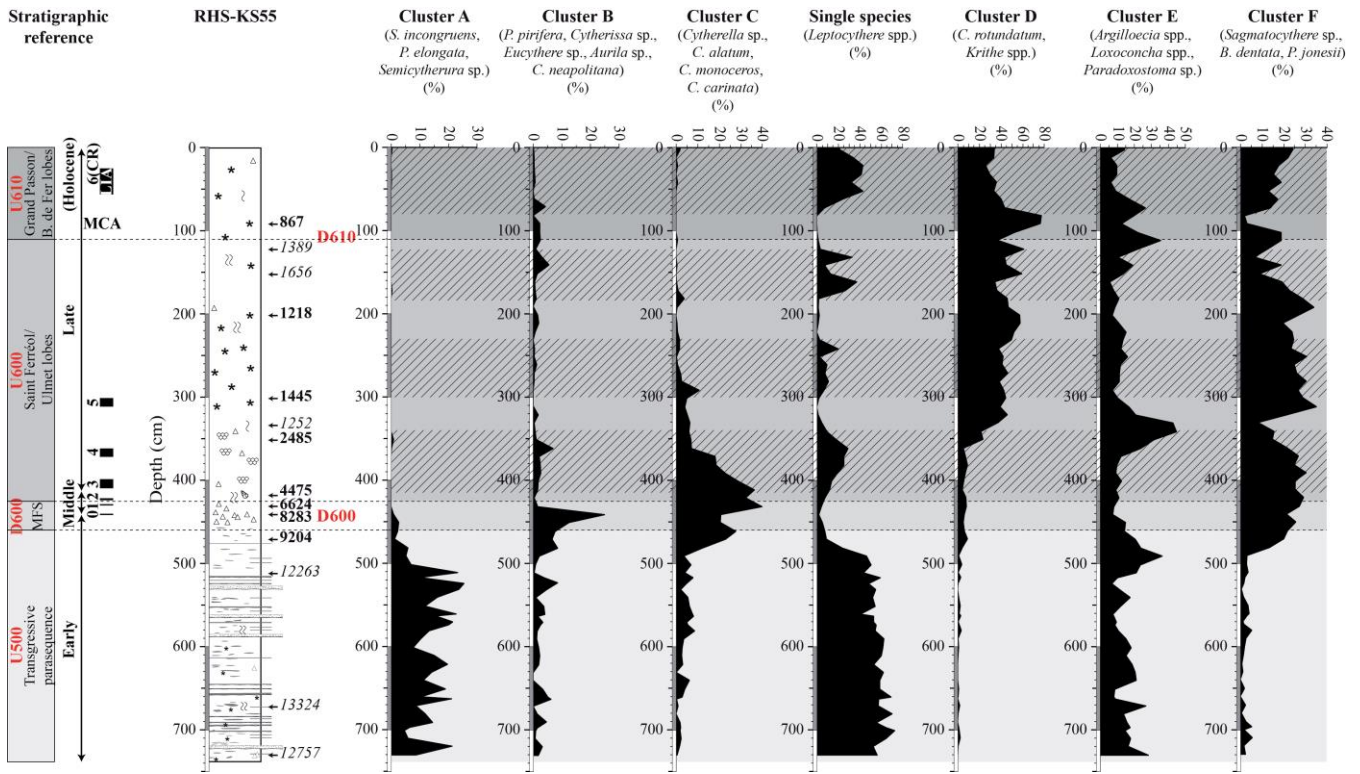


Figure 8: Cumulative percentages of taxa composing the defined ostracod clusters along core RSHKS55. Correlations with seismic units and discontinuities are shown on the left side of the figure. The corresponding positions of seismic units and discontinuities (U500, U600, U610, D600 and D610) are also reported on the plots (grey bands and dashed lines). Holocene Cold Relapses (CRs) are also indicated on the y-axis by the black rectangles (left side of the figure). Periods of increased fluvial discharge are highlighted by peaks in *Leptocythere* (hatched rectangles). These periods of intensified runoffs correlate to the 2.8 ka event (i.e. CR4) and the LIA (i.e. CR6). Two periods of regional climate deterioration are also observed at 1.3 and 1.1 ka cal. BP. Conversely, the Migration Period Cooling (i.e. CR5) and the Medieval Climate Anomaly (MCA) corresponds to period of increased dryness.

Stratigraphic
reference

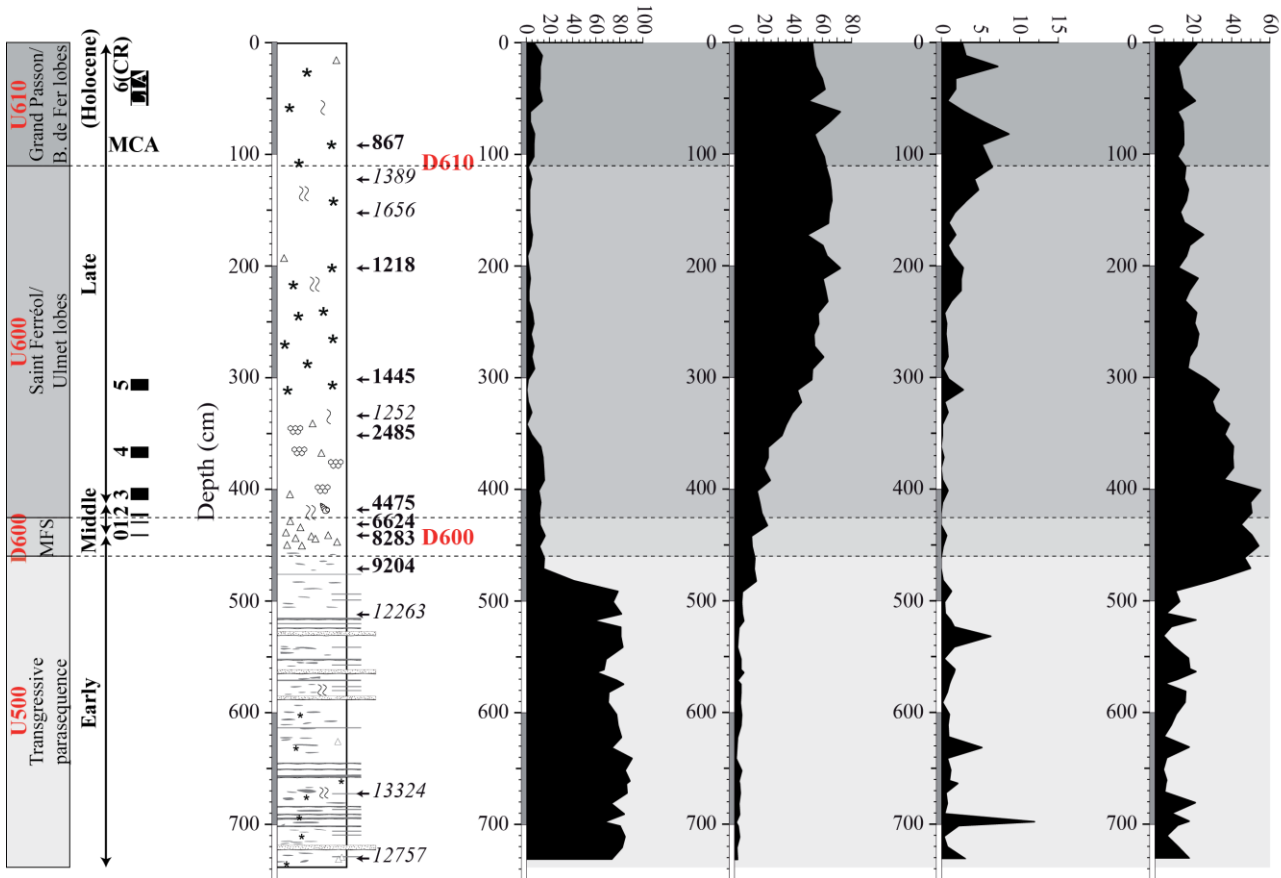
RHS-KS55

Cluster 1
(*Elphidium* spp.,
N. turgida, *Q. lata*)
(%)

Cluster 2
(*C. carinata*, *B. marginata*,
V. bradyana)
(%)

Cluster 3
(*H. depressula*,
A. beccarii, *E. scabra*)
(%)

Cluster 4
(*P. falsobeccarii*, *T. agglutinans*,
H. balthica, *M. barleeanus*,
B. aculeata,
S. schlumbergeri, *C. lobatulus*)
(%)



865

Figure 9: Cumulative percentages of taxa composing the defined benthic foraminiferal clusters along core RHS-KS55. Correlations with seismic units and discontinuities are shown on the left side of the figure. The corresponding positions of seismic units and discontinuities (U500, U600, U610, D600 and D610) are also reported on the plots (grey bands and dashed lines). Holocene Cold Relapses (CRs) are also indicated on the y-axis by the black rectangles (left side of the figure).