

This discussion paper is/has been under review for the journal *Climate of the Past* (CP).
Please refer to the corresponding final paper in CP if available.

Late Cretaceous (Late Campanian–Maastrichtian) sea surface temperature record of the Boreal Chalk Sea

N. Thibault¹, R. Harlou¹, N. H. Schovsbo², L. Stemmerik³, and F. Surlyk¹

¹Department of Geosciences and Natural Resource Management, University of Copenhagen, Øster Voldgade 10, 1350 Copenhagen K, Denmark

²Geological Survey of Denmark and Greenland, Øster Voldgade 10, 1350 Copenhagen K, Denmark

³Statens Naturhistoriske Museum, University of Copenhagen, Øster Voldgade 5–7, 1350 Copenhagen K, Denmark

Received: 26 September 2015 – Accepted: 16 October 2015 – Published: 3 November 2015

Correspondence to: N. Thibault (nt@ign.ku.dk)

Published by Copernicus Publications on behalf of the European Geosciences Union.

CPD

11, 5049–5071, 2015

Late Cretaceous sea surface temperature record

N. Thibault et al.

Title Page

Abstract

Introduction

Conclusions

References

Tables

Figures



Back

Close


Full Screen / Esc

Printer-friendly Version

Interactive Discussion



Abstract

The last 8 Myr  the Cretaceous greenhouse interval were characterized by a progressive global cooling with superimposed cool/warm fluctuations. The mechanisms responsible for these climatic fluctuations remain a source of debate that can only be resolved through multi-disciplinary studies and better time constraints. For the first time, we present a record of very high-resolution (ca. 4.5 kyr) sea-surface temperature (SST) changes from the Boreal epicontinental Chalk Sea (Stevns-1 core, Denmark), tied to an astronomical time scale of the late Campanian–Maastrichtian (74 to 66 Myr). Well-preserved bulk stable isotope trends and calcareous nannofossil palaeoecological patterns from the fully cored Stevns-1 borehole show marked changes in SSTs. These variations correlate with deep-water records of climate change from the tropical South Atlantic and Pacific oceans but differ greatly from the climate variations of the North Atlantic. We demonstrate that the onset and end of the early Maastrichtian cooling and of the large negative Campanian–Maastrichtian boundary carbon isotope excursion are coincident in the Chalk Sea. The direct link between SSTs and $\delta^{13}\text{C}$ variations in the Chalk Sea reassesses long-term glacio-eustasy as the potential driver of carbon isotope and climatic variations in the Maastrichtian.

1 Introduction

Superimposed on the long-term cooling trend of the latest Cretaceous, two benthic foraminiferal positive oxygen isotope excursions have been documented in the early and late Maastrichtian at low and mid-latitudes of the North and South Atlantic, Indian Ocean and central Pacific (Barrera and Savin, 1999; Friedrich et al., 2009). These positive excursions, which likely reflect bottom water cooling, have been tentatively correlated to 3rd order sea-level falls and associated with changes in the mode and direction of thermohaline oceanic circulation, possibly caused by the build-up of small ephemeral Antarctic ice sheets (Barrera and Savin, 1999; Miller et al., 1999). Alterna-

CPD

11, 5049–5071, 2015

Late Cretaceous sea surface temperature record

N. Thibault et al.

Title Page

Abstract

Introduction

Conclusions

References

Tables

Figures



Back

Close

Full Screen / Esc

Printer-friendly Version

Interactive Discussion



Late Cretaceous sea surface temperature record

N. Thibault et al.

Title Page

Abstract

Introduction

Conclusions

References

Tables

Figures



Back

Close

Full Screen / Esc

Printer-friendly Version

Interactive Discussion



tively, these climatic changes have been associated with shifts in the source of deep water formation from low to southern high latitudes, linked to the opening of deep-sea gateways in the South Atlantic (Friedrich et al., 2009; Robinson et al., 2010). In addition, the latest Maastrichtian was characterized worldwide by a brief greenhouse warming pulse, linked to Deccan volcanism (Li and Keller, 1998a; Robinson et al., 2009). This latter event is well-recorded in oxygen isotopes of benthic foraminifera but is poorly expressed in their planktonic counterparts (Li and Keller, 1998a, b; Barrera and Savin, 1999; Abramovich et al., 2003). Nevertheless, changes in the marine plankton community at the end of the Maastrichtian suggest a drastic, but as yet poorly constrained, increase in global sea-surface temperatures (SSTs, Abramovich et al., 2003; Thibault and Gardin, 2010).

Regionally divergent climatic patterns have been previously underlined in the Maastrichtian. In the southern South Atlantic, cooling is gradual, pronounced and only interrupted by the end-Maastrichtian warming (Barrera and Savin, 1999; Friedrich et al., 2009). In the North Atlantic, an apparent overall warming is inferred from low-resolution planktonic foraminiferal $\delta^{18}\text{O}$ data, while climate was globally cooling in all other oceanic basins (MacLeod et al., 2005). These regional differences emphasize the need for well-calibrated high-resolution data from different basins, and from open ocean and epicontinental seas in order to provide a reliable picture of past climates. Data from the mid-latitude Boreal epicontinental Chalk Sea are particularly critical as this basin was connected to the North Atlantic Ocean to the West, to the Tethys to the southeast and possibly to the Arctic Ocean to the North (Fig. 1).

To investigate climate change in the Boreal Chalk Sea, we generated a calcareous nanofossil temperature index (NTI) and a new record of 1932 bulk carbonate stable isotopes across the late Campanian–Maastrichtian of the Stevns-1 core, Denmark. The sedimentology and stratigraphy of Stevns-1 are described in detail in Rasmussen and Surlyk (2012) and Surlyk et al. (2013). Carbon isotope stratigraphic correlations with ODP Site 762C have been used to tie the Stevns-1 record to the astronomical time scale of the late Campanian–Maastrichtian (66 to 74.5 Myr, Fig. 2).

2 Methods

2.1 Age model

The age model is based on the correlation of magnetostratigraphic records at Sites 762C and 525A and carbon isotope curves of Stevns-1, 762C and 525A as presented in Thibault et al. (2012a). Numerical ages are derived directly from the correlation with the astronomically calibrated Site 762C (Fig. 2). A small hiatus characterizes the K–Pg boundary interval in the Stevns-1 core. Another hiatus is suspected at the boundary between the Sigerslev and Højerup Members situated 2.2 m below the base Danian. Based on the comparison of global climatic trends, it is estimated here that together, these two hiatuses correspond approximately to the last 150 kyr of the Cretaceous (see Sect. 3.3). For simplification of the age-model, a total gap of 150 kyr was accounted for at the top of our record and the uppermost sample of the Maastrichtian was assigned an age of 66.15 Myr, considering an age of 66 Myr for the K–Pg boundary as in Thibault et al. (2012a). The late Campanian–Maastrichtian succession of Stevns-1 accounts for a total duration of ca. 8.15 Myr with an inferred average sedimentation rate of 5.5 cm kyr⁻¹ over the entire interval. This gives an average resolution of ca. 100 kyr for the 89 samples analyzed for nannofossil palaeoecology and ca. 4.5 kyr for the isotopic data. This oxygen isotopic dataset is the highest resolution record so far published for this interval.

2.2 Isotopic measurements and palaeotemperature reconstruction

Oxygen and carbon isotopic ratios of bulk carbonates were measured on a micro-mass isoprime spectrometer. Analytical precision is calculated to 0.1 ‰ for $\delta^{18}\text{O}$ and 0.05 ‰ for $\delta^{13}\text{C}$. Sea-surface temperature estimates (Fig. 3) are based on Anderson and Arthur (1983) for bulk carbonates of Stevns-1 and Eq. (1) of Bemis et al. (1998) for foraminiferal data of Site 525A, using a $\delta^{18}\text{O}_{\text{sw}}$ of Late Cretaceous seawater of -1.0‰ SMOW for an ice-free world. Resulting average SST estimates of ca. 15.5 °C

CPD

11, 5049–5071, 2015

Late Cretaceous sea surface temperature record

N. Thibault et al.

Title Page

Abstract

Introduction

Conclusions

References

Tables

Figures



Back

Close

Full Screen / Esc

Printer-friendly Version

Interactive Discussion



in the early Maastrichtian of Denmark is in agreement with the global compilation of Zakharov et al. (2006). In addition, we provide temperature estimates for the bulk carbonate of Stevns-1 using an average $\delta^{18}\text{O}_{\text{sw}}$ of Late Cretaceous seawater of -0.5% SMOW (Fig. 3) assuming glacio-eustatic variations in the range of 25–75 m in the Maastrichtian by comparison with the extent of coincident $\delta^{18}\text{O}_{\text{sw}}$ and sea-level variations in the Oligocene to early Miocene (Billups and Schrag, 2002).

2.3 Calcareous nannofossil data

A total of 89 nannofossil slides were prepared following the method described in Thibault and Gardin (2006). Slides were analyzed for quantitative counts. Preservation of the assemblage is moderate in all samples. Relative abundances have been calculated for a total of more than 400 specimens. The nannofossil temperature index (NTI) was calculated as the ratio between warm-water taxa and the sum of warm-water and cool-water taxa identified in the assemblage (see Sect. 3).

3 Results and interpretations

3.1 Calcareous nannofossils

Results from the nannofossil analysis are focused here primarily on potential temperature changes as expressed in the nannofossil assemblage through the abundance of cool- and warm-water taxa. *Ahmullerella octoradiata*, *Gartnerago* spp., *Kamptnerius magnificus*, and *Nephrolithus frequens* are considered as high-latitude taxa, and *Arkhangelskiella cymbiformis* sensu lato has a greater affinity to cool-waters (Wind, 1979; Thierstein, 1981; Pospichal and Wise, 1990; Watkins, 1992; Lees, 2002; Thibault and Gardin, 2006, 2010). *Watznaueria barnesiae* is ubiquitous in Cretaceous assemblages. Several studies have demonstrated that this is a low-nutrient indicator (Erba et al., 1992; Williams and Bralower, 1995). However, during the Maastrichtian, varying abundances and patterns of migration of this species in mid- and high-latitudes

Late Cretaceous sea surface temperature record

N. Thibault et al.

Title Page

Abstract

Introduction

Conclusions

References

Tables

Figures



Back

Close

Full Screen / Esc

Printer-friendly Version

Interactive Discussion



to less than 150 kyr of the latest Cretaceous and most of it probably corresponds to the double incipient hardground.

4 Discussion

Despite regional differences between the South Atlantic and the Chalk Sea, climatic trends generally match well (Fig. 5). Except for the North Atlantic, low and mid latitudes of all other oceanic basins show the same climate modes (Barrera and Savin, 1999; MacLeod et al., 2005). Differences in climate trends between the Chalk Sea and the North Atlantic are difficult to reconcile with their tight connection and multiple gateways across submerged parts of UK and the Paris Basin (Fig. 1). However, Maastrichtian water masses at the location of Stevns-1 could have been influenced by Tethyan northwestward currents as suggested by the direction of large channels in seismic profiles offshore Stevns Klint and further north in the Danish Basin (Lykke-Andersen and Surlyk, 2004; Esmerode et al., 2007; Surlyk and Lykke-Andersen, 2007).

Climatic trends from Stevns-1 correlate with $\delta^{18}\text{O}$ trends of benthic foraminifers at Site 525A (Walvis Ridge, South Atlantic), which represents the highest resolution record on separated foraminifers for this time interval (Li and Keller, 1998a, b; Friedrich et al., 2009) (Fig. 5). SSTs in the Chalk Sea followed the same evolution as intermediate and deep-waters of the South Atlantic, Indian Ocean and central Pacific (Barrera and Savin, 1999). However, the record of most planktonic foraminifers in these basins fails to clearly depict the trends in sea-surface waters (Barrera and Savin, 1999; Li and Keller, 1999). Stevns-1 bulk $\delta^{18}\text{O}$ and calcareous nannofossil assemblages, as well as $\delta^{18}\text{O}$ values of *G. arca* at Site 525A indicate that climatic modes recorded in late Campanian–Maastrichtian intermediate and deep waters affected sea surface waters in a similar fashion (Fig. 5). Changes in Maastrichtian nannofossil assemblages in the tropical Atlantic and Pacific oceans delineate the same climatic trends in sea-surface waters (Thibault and Gardin, 2006, 2010). Migration patterns in planktonic organisms throughout the late Campanian–Maastrichtian strengthen this interpretation (Watkins,

Late Cretaceous sea surface temperature record

N. Thibault et al.

[Title Page](#)

[Abstract](#)

[Introduction](#)

[Conclusions](#)

[References](#)

[Tables](#)

[Figures](#)



[Back](#)

[Close](#)

[Full Screen / Esc](#)

[Printer-friendly Version](#)

[Interactive Discussion](#)



Sites 525A and 690 (Weddell Sea, Southern Ocean) (Friedrich et al., 2009). In contrast, our new high-resolution dataset actually supports synchronicity between the CIE and the positive $\delta^{18}\text{O}$ excursion of this interval. Isotopic data from Site 525A neither confirm or refute this observation because data from the onset of the excursion at 73 Myr are lacking. However, the return to a mid-Maastrichtian warm mode at 69.5 Myr is coincident with a rapid increase in the $\delta^{13}\text{C}$ of benthic and planktonic foraminifers at Site 525A (Fig. 2). Therefore, it is possible that the lag between the two signals is a Southern Ocean phenomenon. Decoupling between the two signals can, however, be highlighted at Stevns-1 elsewhere in the record. For example, the stepwise decrease in $\delta^{13}\text{C}$ between 73 and 71 Myr appears to be decoupled from the $\delta^{18}\text{O}$ record (Fig. 3). Here, maximum cooling occurs between 71.5 and 69.5 Myr during a progressive rise in $\delta^{13}\text{C}$ values. This decoupling remains to be explained, but with respect to the onset and termination of $\delta^{18}\text{O}$ and $\delta^{13}\text{C}$ excursions, our results argue for a direct cause and effect scenario in the Chalk Sea. Decoupling and lead-lag relationships between these two proxies has been used as an argument to rule out Maastrichtian glaciation and a subsequent drop in sea level as a likely scenario for these two isotopic excursions (Friedrich et al., 2009). On the contrary, our results tend to show consistency with a glacio-eustatic scenario as previously supported by Barrera and Savin (1999) and Miller et al. (1999). Despite the fact that Kominz et al. (2008) used the Geologic Time Scale 2004 with the K-Pg and Campanian-Maastrichtian boundaries at 65.5 and 70.6 Myr, respectively, comparison of the timing of the two cooling episodes appears to match fairly well with that of the two major lowstands in the New Jersey margin sea-level curve (Kominz et al., 2008; Fig. 5). Haq (2014) recently identified six 3rd order sea-level cycles in the late Campanian-Maastrichtian interval bounded by sequence boundaries (SBs) KCa7, KMa1, KMa2, KMa3, KMa4 and KMa5, among which KMa2 and KMa5 at 70.6 and 66.8 Myr, respectively, are considered as major cycle boundaries. Considering the great uncertainty in the estimated ages of Haq's SBs, the timing of major SBs KMa2 and KMa5 at 70.6 and 66.8 Myr corresponds well to a position within the two lowstands of the New Jersey record and within the cooling

Late Cretaceous sea surface temperature record

N. Thibault et al.

[Title Page](#)[Abstract](#)[Introduction](#)[Conclusions](#)[References](#)[Tables](#)[Figures](#)[Back](#)[Close](#)[Full Screen / Esc](#)[Printer-friendly Version](#)[Interactive Discussion](#)

5 Conclusions

High-resolution bulk stable isotopes and calcareous nannofossil data from the fully cored Stevns-1 borehole provide fundamental insights into the late Campanian–Maastrichtian climate of the Boreal Chalk Sea. Our results show that the evolution of SSTs in the Boreal Chalk Sea parallel that of bottom-water temperatures at low and mid-latitudes of the North and South Atlantic, Indian Ocean and central Pacific. Two major cool intervals are highlighted at 71.6–69.6 (lower Maastrichtian) and 67.9–66.4 Myr (upper Maastrichtian). The onset and end of the late Campanian–early Maastrichtian negative CIE are coincident with the onset of cooling in the late Campanian and with the onset of the mid-Maastrichtian warming, respectively. These data reopen the possibility of a Maastrichtian glacio-eustatic scenario, supporting a causal relationship between changes in eustatic sea level and major shifts in Late Cretaceous $\delta^{13}\text{C}$ as previously suggested by Jarvis et al. (2002). Assuming that the early and late Maastrichtian coolings were caused by glaciation, palaeotemperature estimates should be calculated with two different equations using either a $\delta^{18}\text{O}_{\text{SW}}$ of -1‰ during warm episodes or a $\delta^{18}\text{O}_{\text{SW}}$ of ca. -0.5‰ during cool episodes. In such a scenario, the full extent of the early Maastrichtian SST cooling would thus be 4°C rather than 6°C . Finally, the two sharp stepwise 1°C increases in SSTs of the Chalk Sea at 66.3 and 66.2 Myr are consistent with the second main phase of the Deccan volcanic episode in a series of rapid pulses of flood basalt volcanism and associated release of greenhouse gases (Chenet et al., 2009).

The Supplement related to this article is available online at doi:10.5194/cpd-11-5049-2015-supplement.

Acknowledgements. Funding for this study was provided by the Danish Natural Science Research Council, the Natural Science Faculty, the University of Copenhagen and the Carlsberg

CPD

11, 5049–5071, 2015

Late Cretaceous sea surface temperature record

N. Thibault et al.

Title Page

Abstract

Introduction

Conclusions

References

Tables

Figures



Back

Close

Full Screen / Esc

Printer-friendly Version

Interactive Discussion



Foundation. We thank C. V. Ullmann, J. Moreau, M. Ruhl, and D. Husson for fruitful discussions and two anonymous reviewers for their suggestions.

References

- Abramovich, S., Keller, G., Stüben, D., and Berner, Z.: Characterization of late Campanian foraminiferal depth habitats and vital activities based on stable isotopes, *Palaeogeogr. Palaeoclimatol.*, 202, 1–29, 2003.
- Anderson, T. F. and Arthur, M. A.: Stable isotopes of oxygen and carbon and their application to sedimentologic and environmental problems, in: *Stable Isotopes in Sedimentary Geology*, edited by: Arthur, M. A. et al., SEPM Short Course Notes, 10, 1–151, 1983.
- Barrera, E. and Savin, S. M.: Evolution of late Campanian–Maastrichtian marine climates and oceans, in: *Evolution of the Cretaceous Ocean–Climate System*, edited by: Barrera, E. and Johnson, C. C., GSA Special Paper, 332, 245–282, doi:10.1130/0-8137-2332-9.245, 1999.
- Bemis, B. E., Spero, H. J., Bijma, J., and Lea, D. W.: Reevaluation of the oxygen isotopic composition of planktonic foraminifera: experimental results and revised paleotemperature equations, *Paleoceanography*, 13, 150–160, doi:10.1029/98PA00070, 1998.
- Billups, K. and Schrag, D. P.: Paleotemperatures and ice volume of the past 27 Myr revisited with paired Mg/Ca and $^{18}\text{O}/^{16}\text{O}$ measurements on benthic foraminifera, *Paleoceanography*, 17, 3-1–3-11, doi:10.1029/2000PA000567, 2002.
- Bolton, C. T., Stoll, H. M., and Mendez-Vicente, A.: Vital effects in coccolith calcite: cenozoic climate- $p\text{CO}_2$ drove the diversity of carbon acquisition strategies in coccolithophores?, *Paleoceanography*, 27, doi:10.1029/2012PA002339, 2012.
- Bowman, V. C., Francis, J. E., and Riding, J. B.: Late Cretaceous winter sea ice in Antarctica?, *Geology*, 41, 1227–1230, 2013.
- Chenet, A.-L., Courtillot, V., Fluteau, F., Gérard, M., Quidelleur, X., Khadri, S. F. R., Subbarao, K. V., and Thordarson, T.: Determination of rapid Deccan eruptions across the Cretaceous–Tertiary boundary using paleomagnetic secular variation: 2. Constraints from analysis of eight new sections and synthesis for a 3500-m-thick composite section, *J. Geophys. Res.*, 114, B6103, doi:10.1029/2008JB005644, 2009.
- Davies, A., Kemp, A. E. S., and Pike, J.: Late Cretaceous seasonal ocean variability from the Arctic, *Nature*, 460, 254–258, 2009.

CPD

11, 5049–5071, 2015

Late Cretaceous sea surface temperature record

N. Thibault et al.

Title Page

Abstract

Introduction

Conclusions

References

Tables

Figures



Back

Close

Full Screen / Esc

Printer-friendly Version

Interactive Discussion



Late Cretaceous sea surface temperature record

N. Thibault et al.

Title Page

Abstract

Introduction

Conclusions

References

Tables

Figures



Back

Close

Full Screen / Esc

Printer-friendly Version

Interactive Discussion



Erba, E., Castradori, F., Guasti, G., and Ripepe, M.: Calcareous nannofossils and Milankovitch cycles: the example of the Gault Clay Formation (southern England), *Palaeogeogr. Palaeocl.*, 93, 47–69, 1992.

Esmerode, E. V., Lykke-Andersen, H., and Surlyk, F.: Ridge and valley systems in the Upper Cretaceous chalk of the Danish Basin: contourites in an epiroic sea, in: *Economic and Palaeoceanographic Significance of Contourite Deposits*, edited by: Viana, A. R. and Rebesco, M., Geological Society of London Special Publication, 276, 265–282, 2007.

Falzone, F., Petrizzo, M. R., Huber, B. T., and MacLeod, K. G.: Insight into the meridional ornamentation of the planktonic foraminiferal genus *Rugoglobigerina* (Late Cretaceous) and implications for taxonomy, *Cretaceous Res.*, 47, 87–104, 2014.

Friedrich, O., Herrle, J. O., Cooper, M. J., Erbacher, J., Wilson, P. A., and Hemleben, C.: The early Maastrichtian carbon cycle perturbation and cooling event: implications from the South Atlantic Ocean, *Paleoceanography*, 24, PA221, doi:10.1029/2008PA001654, 2009.

Gallagher, S. J., Wagstaff, B.E., Barid, J. G., Wallace, M. W., and Li, C. L.: Southern high latitude climate variability in the Late Cretaceous greenhouse world, *Global Planet. Change*, 60, 351–364, 2008.

Haq, B. U.: Cretaceous eustasy revisited, *Global Planet. Change*, 113, 44–58, 2014.

Hermoso, M., Horner, T. J., Minoletti, F., and Rickaby, R. E. M.: Constraints on the vital effect in coccolithophore and dinoflagellate calcite by oxygen isotopic modification of seawater, *Geochim. Cosmochim. Ac.*, 141, 612–627, 2014.

Jarvis, I., Mabrouk, A., Moody, R. T. J., and de Cabrera, S.: Late Cretaceous (Campanian) carbon isotope events, sea-level change and correlation of the Tethyan and Boreal realms, *Palaeogeogr. Palaeocl.*, 188, 215–248, 2002.

Koch, M. C. and Friedrich, O.: Campanian–Maastrichtian intermediate- to deep-water changes in the high latitudes: benthic foraminiferal evidence, *Paleoceanography*, 27, PA2209, doi:10.1029/2011PA002259, 2012.

Kominz, M. A., Browning, J. V., Miller, K. G., Sugarman, P. J., Mizintsev, S., and Scotese, C. R.: Late Cretaceous to Miocene sea-level estimates from the New Jersey and Delaware coastal plain coreholes: an error analysis, *Basin Res.*, 20, 211–226, 2008.

Laskar, J., Fienga, A., Gastineau, M., and Manche, H.: La2010: a new orbital solution for the long-term motion of the Earth, *Astron. Astrophys.*, 532, A89, doi:10.1051/0004-6361/201116836, 2011.

Late Cretaceous sea surface temperature record

N. Thibault et al.

Title Page

Abstract

Introduction

Conclusions

References

Tables

Figures



Back

Close

Full Screen / Esc

Printer-friendly Version

Interactive Discussion



- Lees, J. A.: Calcareous nannofossils biogeography illustrates palaeoclimate change in the Late Cretaceous Indian Ocean, *Cretaceous Res.*, 23, 537–634, 2002.
- Li, L. and Keller, G.: Abrupt deep-sea warming at the end of the Cretaceous, *Geology*, 26, 995–998, 1998a.
- 5 Li, L. and Keller, G.: Maastrichtian climate, productivity and faunal turnovers in planktic foraminifera in South Atlantic DSDP sites 525A and 21, *Mar. Micropaleontol.*, 33, 55–86, 1998b.
- Li, L. and Keller, G.: Variability in Late Cretaceous and deep waters: evidence from stable isotopes, *Mar. Geol.*, 161, 171–190, 1999.
- 10 Lykke-Andersen, H. and Surlyk, F.: The Cretaceous–Paleogene boundary at Stevns Klint, Denmark: inversion tectonics or sea-floor topography?, *J. Geol. Soc. London*, 161, 343–352, 2004.
- MacLeod, K. G., Huber, B. T., and Isaza-Londoño, C.: North Atlantic warming during global cooling at the end of the Cretaceous, *Geology*, 33, 437–440, 2005.
- 15 Markwick, P. J. and Valdes, P. J.: Palaeo-digital elevation models for use as boundary conditions in coupled ocean–atmosphere GCM experiments: a Maastrichtian (late Cretaceous) example, *Palaeogeogr. Palaeoclimatol.*, 213, 37–63, 2004.
- Miller, K. G., Barrera, E., Olsson, R. K., Sugarman, P. J., and Savin, S. M.: Does ice drive early Maastrichtian eustasy?, *Geology*, 27, 783–786, 1999.
- 20 Pospichal, J. J. and Wise Jr., S. W.: Calcareous nannofossils across the K–T boundary, ODP Hole 690C, Maud Rise, Weddell Sea, in: *Proc. Ocean Drill. Program. Sci. Results*, 113, 515–532, 1990.
- Price, G. D.: The evidence and implications of polar ice during the Mesozoic, *Earth-Sci. Rev.*, 48, 183–210, 1999.
- 25 Punekar, J., Mateo, P., and Keller, G.: Effects of Deccan volcanism on paleoenvironment and planktic foraminifera: a global survey, in: *Volcanism, Impacts, and Mass Extinctions: Causes and Effects*, edited by: Keller, G. and Kerr, A. C., *GSA Spec. Pap.*, 505, 91–116, 2014.
- Rasmussen, S. L. and Surlyk, F.: Facies and ichnology of an Upper Cretaceous chalk contourite drift complex, eastern Denmark, and the validity of contourite facies models, *J. Geol. Soc. London*, 169, 435–447, 2012.
- 30 Rickaby, R. E. M., Henderiks, J., and Young, J. N.: Perturbing phytoplankton: response and isotopic fractionation with changing carbonate chemistry in two coccolithophore species, *Clim. Past*, 6, 771–785, doi:10.5194/cp-6-771-2010, 2010.

Late Cretaceous sea surface temperature record

N. Thibault et al.

Title Page

Abstract

Introduction

Conclusions

References

Tables

Figures



Back

Close

Full Screen / Esc

Printer-friendly Version

Interactive Discussion



Robinson, N., Ravizza, G., Coccioni, R., Peucker-Ehrenbrink, B., and Norris, R.: A high resolution marine 187Os/188Os record for the late Maastrichtian: distinguishing the chemical fingerprints of Deccan volcanism and the KP impact event, *Earth Planet. Sc. Lett.*, 281, 159–168, 2009.

5 Robinson, S. A., Murphy, D. P., Vance, D., and Thomas, D. J.: Formation of “Southern Component Water” in the Late Cretaceous: evidence from Nd-isotopes, *Geology*, 38, 871–874, 2010.

Sheldon, E., Ineson, J., and Bown, P.: Late Maastrichtian warming in the Boreal Realm: calcareous nannofossil evidence from Denmark, *Palaeogeogr. Palaeoclimatol.*, 295, 55–75, 2010.

10 Surlyk, F., Dons, T., Clausen, C. K., and Higham, J.: Upper Cretaceous, in: *The Millennium Atlas: Petroleum Geology of the Central and Northern North Sea*, edited by: Evans, D., Graham, C., Armour, A., and Bathurst, P., The Geological Society, London, 213–233, 2003.

Surlyk, F., Damholt, T., and Bjerager, M.: Stevns Klint, Denmark: uppermost Maastrichtian chalk, Cretaceous–Tertiary boundary, and lower Danian bryozoan mound complex, *B. Geol. Soc. Denmark*, 54, 1–48, 2006.

15 Surlyk, F. and Lykke-Andersen, H.: Contourites drifts, moats and channels in the Upper Cretaceous chalk of the Danish Basin, *Sedimentology*, 54, 405–422, 2007.

Surlyk, F., Rasmussen, S. L., Boussaha, M., Schiøler, P., Schovsbo, N. H., Sheldon, E., Stemmerik, L., and Thibault, N.: Upper Campanian–Maastrichtian holostratigraphy of the eastern Danish Basin, *Cretaceous Res.*, 46, 232–256, 2013.

20 Thibault, N. and Gardin, S.: Maastrichtian calcareous nannofossil biostratigraphy and paleoecology in the Equatorial Atlantic (Demerara Rise, ODP Leg 207 Hole 1258A), *Rev. Micropaleontol.*, 49, 199–214, 2006.

Thibault, N. and Gardin, S.: The calcareous nannofossil response to the end-Cretaceous warm event in the Tropical Pacific, *Palaeogeogr. Palaeoclimatol.*, 291, 239–252, 2010.

25 Thibault, N. and Husson, D.: Climatic fluctuations and sea surface water circulation patterns at the end of the Cretaceous era: calcareous nannofossil evidence, *Palaeogeogr. Palaeoclimatol.*, doi:10.1016/j.palaeo.2015.07.049, 2015.

Thibault, N., Gardin, S., and Galbrun, B.: Latitudinal migration of calcareous nannofossil *Micula murus* in the Maastrichtian: implications for global climate change, *Geology*, 38, 203–206, 2010.

30 Thibault, N., Husson, D., Harlou, R., Gardin, S., Galbrun, B., Huret, E., and Minoletti, F.: Astronomical calibration of upper Campanian–Maastrichtian carbon isotope events and calcare-

Late Cretaceous sea surface temperature record

N. Thibault et al.

[Title Page](#)

[Abstract](#)

[Introduction](#)

[Conclusions](#)

[References](#)

[Tables](#)

[Figures](#)



[Back](#)

[Close](#)

[Full Screen / Esc](#)

[Printer-friendly Version](#)

[Interactive Discussion](#)



ous plankton biostratigraphy in the Indian Ocean (ODP Hole 762C): implication for the age of the Campanian–Maastrichtian boundary, *Palaeogeogr. Palaeoclimatol.*, 337–338, 52–71, 2012a.

Thibault, N., Harlou, R., Schovsbo, N., Schiøler, P., Minoletti, F., Galbrun, B., Lauridsen, B. W., Sheldon, E., Stemmerik, L., and Surlyk, F.: Upper Campanian–Maastrichtian nannofossil biostratigraphy and high-resolution carbon-isotope stratigraphy of the Danish Basin: towards a standard $\delta^{13}\text{C}$ curve for the Boreal Realm, *Cretaceous Res.*, 33, 72–90, 2012b.

Thibault, N., Anderskov, K., Bjerager, M., Boldreel, L. O., Jelby, M. E., Stemmerik, L., and Surlyk, F.: Upper Campanian–Maastrichtian chronostratigraphy of the Skælskør-1 core, Denmark: correlation at the basinal and global scale and implications for changes in sea-surface temperatures, *Lethaia*, 48, 549–560, doi:10.1111/let.12128, 2015.

Thierstein, H. R.: Late Cretaceous nannoplankton and the change at the Cretaceous–Tertiary boundary, in: *The Deep Sea Drilling Project: a Decade of Progress*, edited by: Warme, J. E., Douglas, R. G., and Winterer, E. L., SEPM Special Publication, 32, 355–394, 1981.

Watkins, D. K.: Upper Cretaceous nannofossils from Leg 120, Kerguelen Plateau, Southern Ocean, *Proc. Ocean Drill. Program Sci. Results*, 120, 343–370, 1992.

Williams, J. R. and Bralower, T. J.: Nannofossil assemblages, fine-fraction stable isotopes, and the paleoceanography of the Valanginian–Barremian (Early Cretaceous) North Sea Basin, *Paleoceanography*, 10, 815–839, 1995.

Wind, F. H.: Maastrichtian–Campanian nannofloral provinces of the southern Atlantic and Indian Oceans, in: *Deep Drilling Results in the Atlantic Ocean: Continental Margins and Paleoenvironment*, edited by: Talwani, M., Hay, W. W., and Ryan, W. B. F., AGU, Maurice Ewing. Ser., 3, 123–137, 1979.

Zakharov, Y. D., Popov, A. M., Shigeta, Y., Smyshlyaeva, O. P., Sokolova, E. P., Nagendra, R., Velivetskaya, T. A., and Afanasyeva, T. B.: New Maastrichtian oxygen and carbon isotope record: additional evidence for warm low latitudes, *Geosci. J.*, 10, 347–367, 2006.

Late Cretaceous sea surface temperature record

N. Thibault et al.

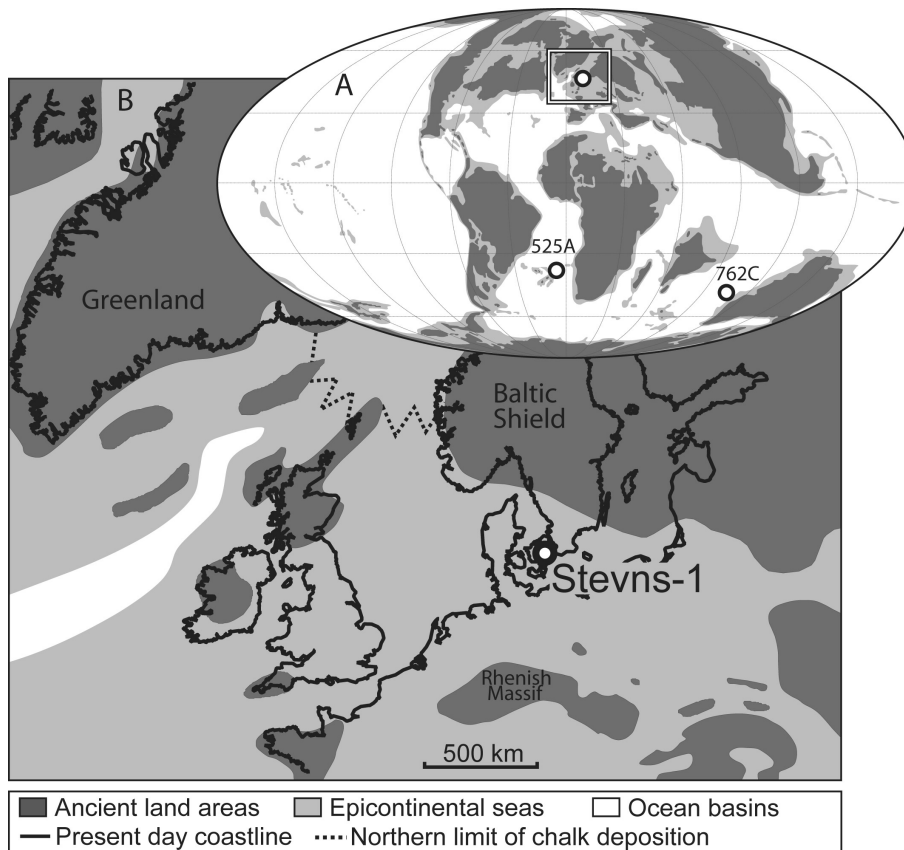


Figure 1. (a) Palaeogeographic reconstruction for the Maastrichtian (66 Myr) showing location of the Boreal Chalk Sea (square) and key localities discussed in the text (after Markwick and Valdes, 2004, modified). (b) Palaeogeographic reconstruction of the Boreal Chalk Sea for the Maastrichtian with location of Stevns-1 (after Surlyk et al., 2003, modified).

Title Page

Abstract

Introduction

Conclusions

References

Tables

Figures



Back

Close

Full Screen / Esc

Printer-friendly Version

Interactive Discussion



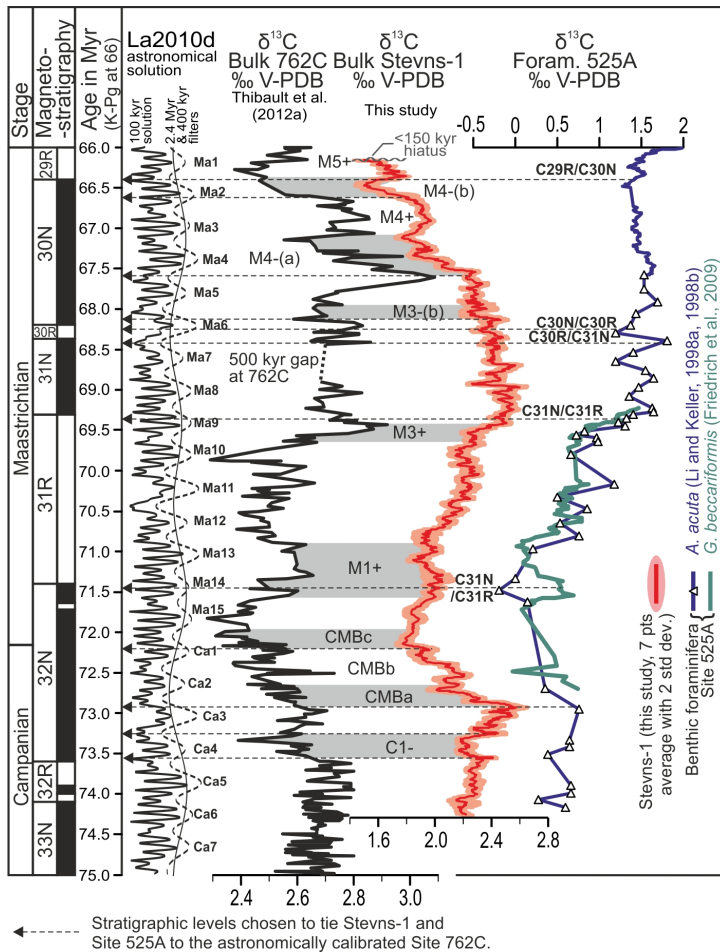


Figure 2. Age-model for the Stevns-1 core based on the correlation of carbon-isotope curves of Stevns-1 with the astronomically calibrated ODP Site 762c and DSDP Site 525a.

Late Cretaceous sea surface temperature record

N. Thibault et al.

Title Page

Abstract Introduction

Conclusions References

Tables Figures

Navigation buttons: back, forward, search, close

Full Screen / Esc

Printer-friendly Version

Interactive Discussion



Late Cretaceous sea surface temperature record

N. Thibault et al.

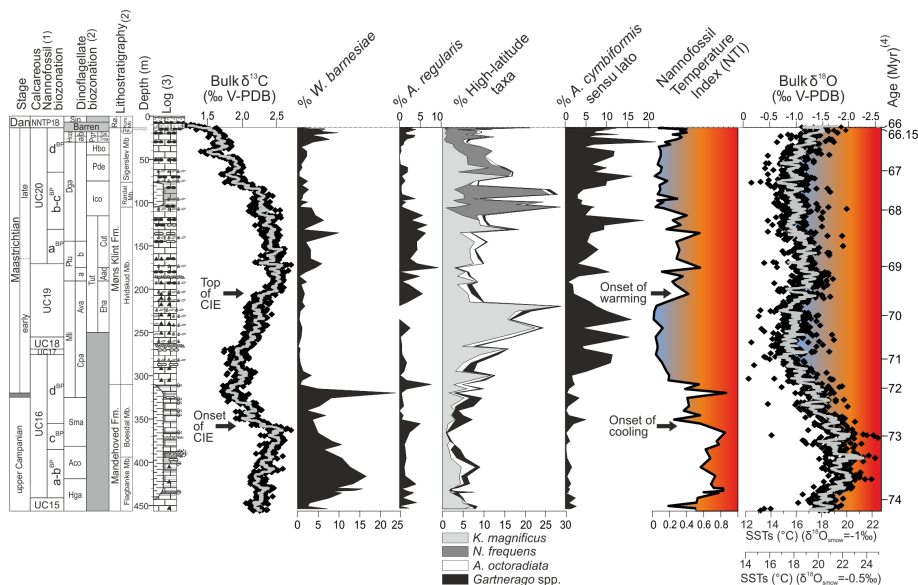


Figure 3. Calcareous nannofossil climatic data and bulk stable isotopes of Stevns-1. Background colours delineate cool and warm climatic trends in the Chalk Sea. (1) Thibault et al. (2012b). (2) Surlyk et al. (2013) for details of the dinoflagellate biozonation and lithostratigraphy. (3) Rasmussen and Surlyk (2012) for the full sedimentological description of the Stevns-1 core. (4) Age model after Thibault et al. (2012a) and correlation of Fig. 2.

[Title Page](#)
[Abstract](#)
[Introduction](#)
[Conclusions](#)
[References](#)
[Tables](#)
[Figures](#)

[Back](#)
[Close](#)
[Full Screen / Esc](#)
[Printer-friendly Version](#)
[Interactive Discussion](#)

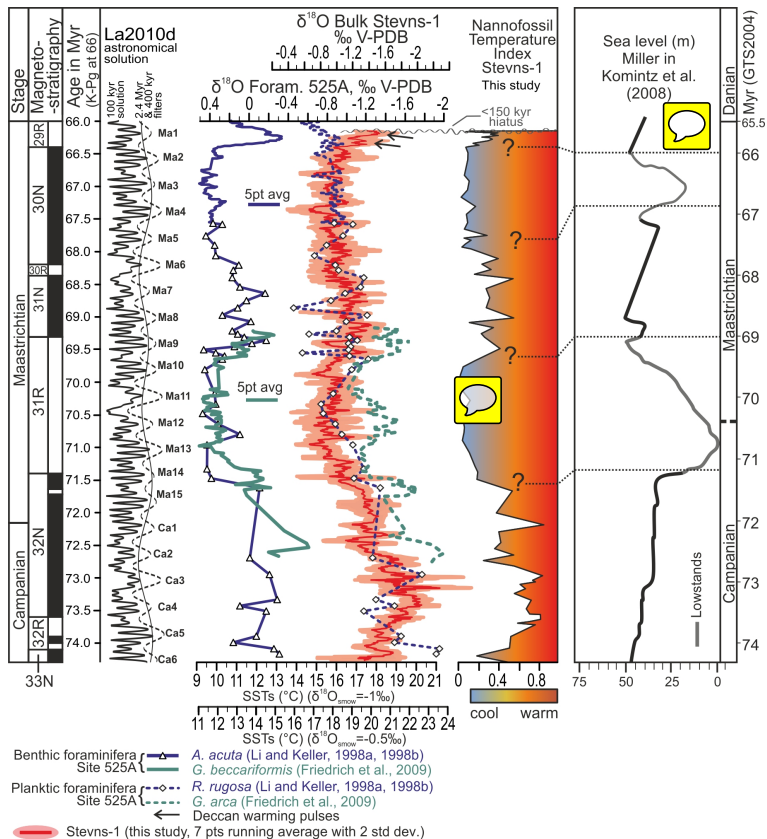



Figure 5. Stable oxygen isotope and calcareous nannofossil data of Stevens-1 compared to data on foraminifers of South Atlantic DSDP Site 525A. The age scale is based on the correlation of carbon isotope curves between Stevens-1, DSDP Site 525A and the astronomically calibrated ODP Site 762C. La2010d: astronomical solution from Laskar et al. (2011). Benthic and planktonic foraminiferal stable isotope data from Li and Keller (1998a, b) and Friedrich et al. (2009).

Late Cretaceous sea surface temperature record

N. Thibault et al.

Title Page

Abstract

Introduction

Conclusions

References

Tables

Figures



Back

Close

Full Screen / Esc

Printer-friendly Version

Interactive Discussion

