

Supplement of *Clim. Past Discuss.*, 10, 3901–3930, 2014
<http://www.clim-past-discuss.net/10/3901/2014/>
doi:10.5194/cpd-10-3901-2014-supplement
© Author(s) 2014. CC Attribution 3.0 License.



Supplement of

Spatial climate dynamics in the Iberian Peninsula since 15 000 Yr BP

P. Tarroso et al.

Correspondence to: P. Tarroso (ptarroso@cibio.up.pt)

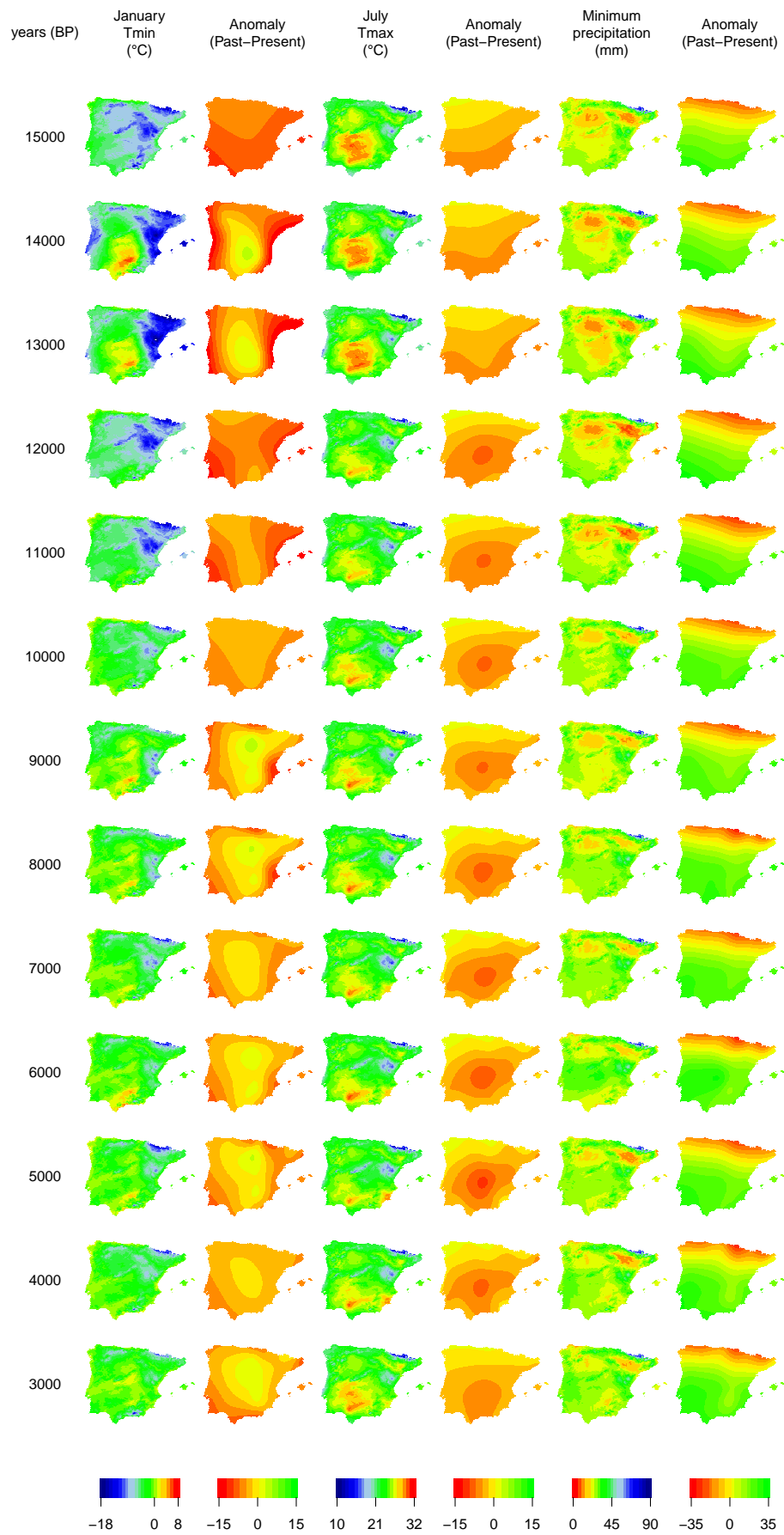


Figure 1: Maps of T_{jan} , T_{jul} and P_{min} and respective anomalies in the Iberian Peninsula and the Balearic Islands in the past 15 ka.

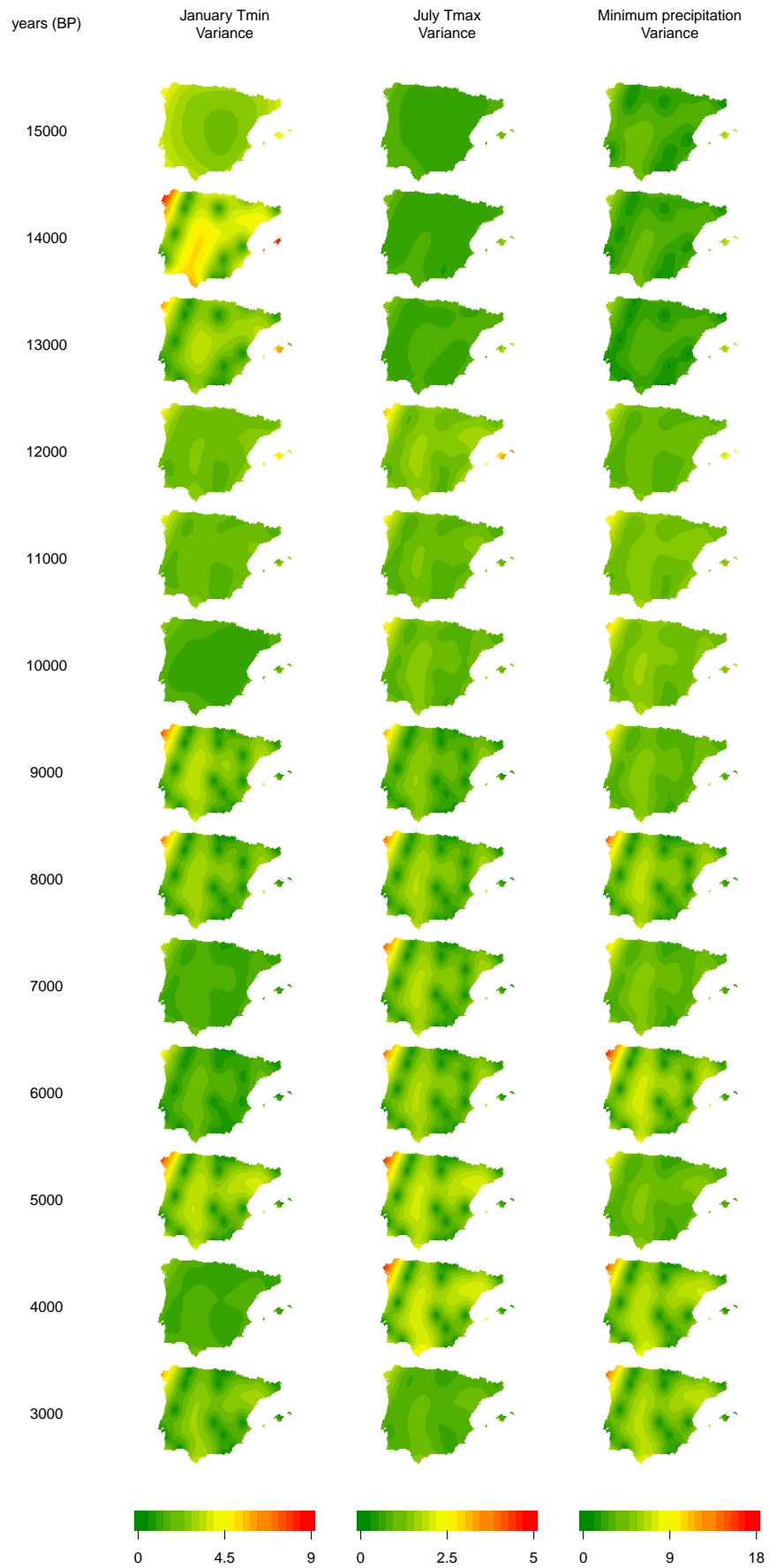


Figure 2: Variance of the spatial interpolation depicting the uncertainty resulting from the sampling coverage.

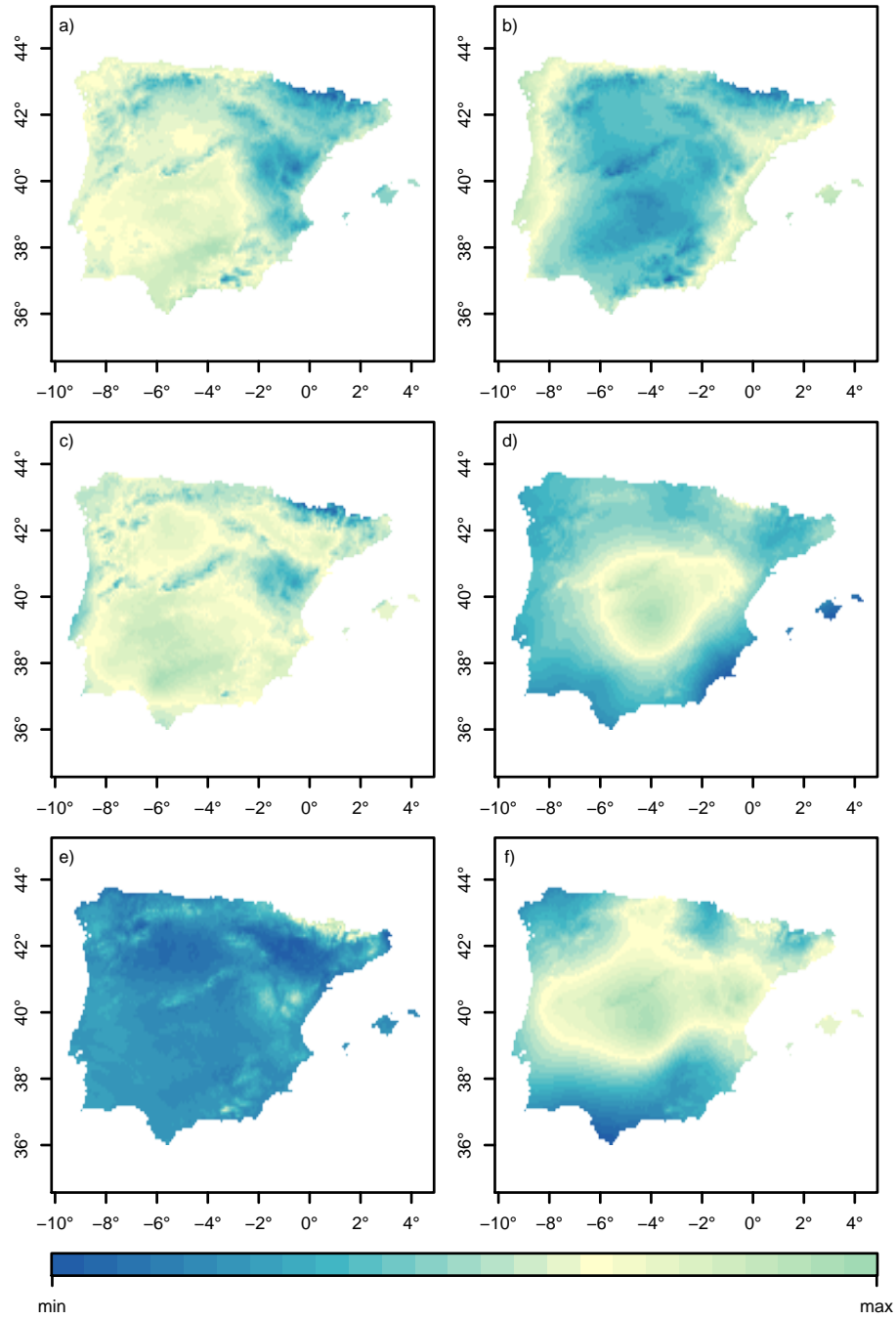


Figure 3: Spatial representations of the fPCA score for the first and second components of Tjan (a and b, respectively); Tjul (c and d) and Pmin (e and f) in the Iberian Peninsula and the Balearic Islands in the past 15 ka.