



Supplement of

Water level change of Lake Machang in eastern China over 1814–1902 CE

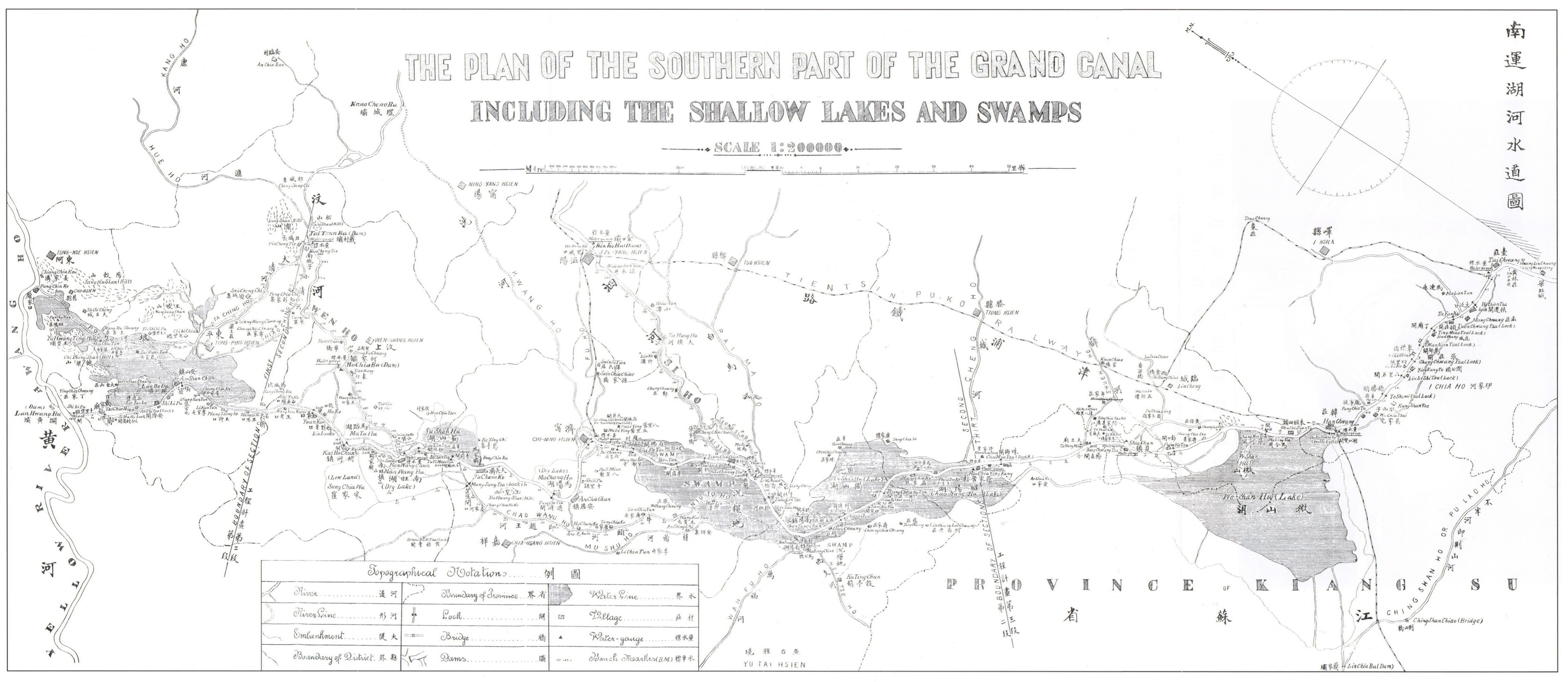
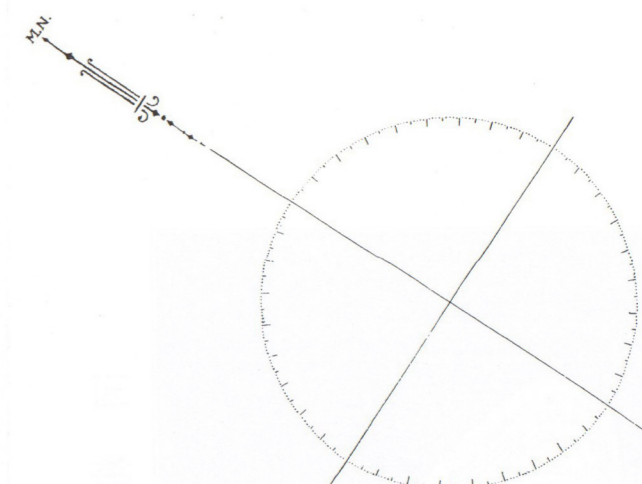
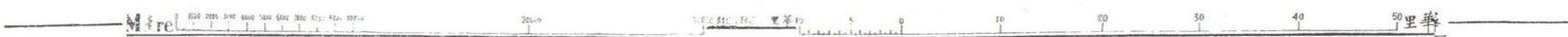
Jie Fei

Correspondence to: Jie Fei (jiefei@fudan.edu.cn)

The copyright of individual parts of the supplement might differ from the article licence.

THE PLAN OF THE SOUTHERN PART OF THE GRAND CANAL INCLUDING THE SHALLOW LAKES AND SWAMPS

SCALE 1:200000



Topographical Notations 例圖

River	道河	Boundary of Province	界省	Water Line	界水
River Line	形河	Lock	開	Village	莊村
Embankment	堤大	Bridge	橋	Water-gauge	標水量
Boundary of District	界縣	Dams	壩	Bench Marks (B.M.)	標準水

PROVINCE OF KIANGSU 省 蘇

境縣台魚 YU TAI HSIEN

壩家龍 Lin Chia Ba (Dam)