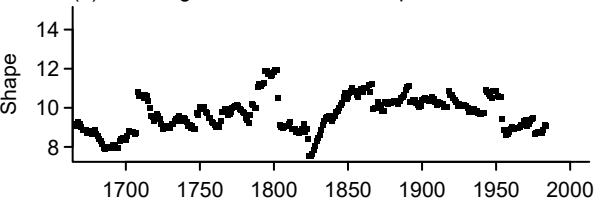
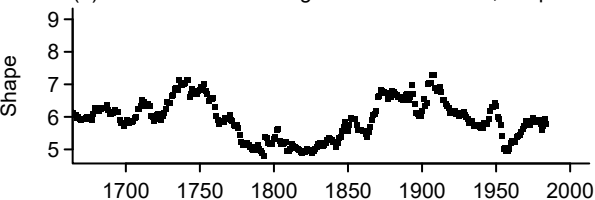


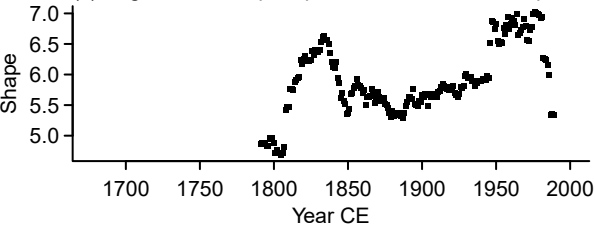
(a) East Anglia reconstruction, shape k



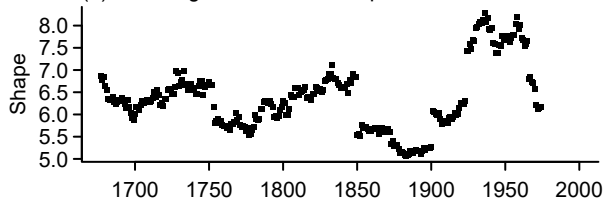
(b) Southern-central England reconstruction, shape k



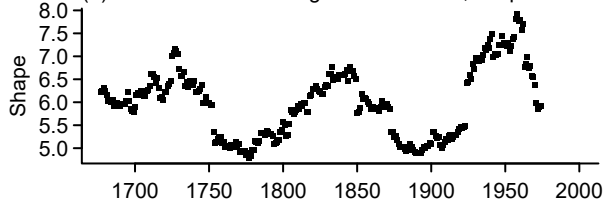
(c) England-Wales precipitation observation, shape k



(d) East Anglia simulation, shape k



(e) Southern-central England simulation, shape k



(f) England-Wales precipitation simulation, shape k

